

**+NOTICE!!**

**These documents have been scanned!**

**Do not place un-scanned documents beneath this notice!**

**Do not remove this notice from this file!**

GPO Jacket No. 560-102  
Print Order 61549  
Rise Business Services, LLC  
Job=AZ15 9/17/2019



Box Number= AZ15249



Claim Begin-End: AMC066892-AMC067906

**1 Initial Receipt**



AZ15249-1

AMC066892-AMC066892



**NO  
DOCUMENTS  
FOUND**

NO DOCUMENTS FOUND  
NO DOCUMENTS FOUND

**NOTICE!!**

**These documents have been scanned!**

**Do not place un-scanned documents beneath this notice!**

**Do not remove this notice from this file!**

GPO Jacket No. 560-102  
Print Order 61549  
Rise Business Services, LLC  
Job=AZ15 9/17/2019



Box Number= AZ15249



Claim Begin-End: AMC066892-AMC067906

**2 Correspondence**



AZ15249-1

AMC066892-AMC066892



**NO  
DOCUMENTS  
FOUND**

NO DOCUMENTS FOUND  
NO DOCUMENTS FOUND

**NOTICE!!**

**These documents have been scanned!**

**Do not place un-scanned documents beneath this notice!**

**Do not remove this notice from this file!**

GPO Jacket No. 560-102  
Print Order 61549  
Rise Business Services, LLC  
Job=AZ15 9/17/2019



Box Number= AZ15249



Claim Begin-End: AMC066892-AMC067906

**3 Transfers**



AZ15249-1

AMC066892-AMC066892



**NO  
DOCUMENTS  
FOUND**

NO DOCUMENTS FOUND  
NO DOCUMENTS FOUND

**NOTICE!!**

**These documents have been scanned!**

**Do not place un-scanned documents beneath this notice!**

**Do not remove this notice from this file!**

GPO Jacket No. 560-102  
Print Order 61549  
Rise Business Services, LLC  
Job=AZ15 9/17/2019



Box Number= AZ15249



Claim Begin-End: AMC066892-AMC067906

**4 Annual Filings**



AZ15249-1

AMC066892-AMC066892



**NO  
DOCUMENTS  
FOUND**

NO DOCUMENTS FOUND  
NO DOCUMENTS FOUND

**NOTICE!!**

**These documents have been scanned!**

**Do not place un-scanned documents beneath this notice!**

**Do not remove this notice from this file!**

GPO Jacket No. 560-102  
Print Order 61549  
Rise Business Services, LLC  
Job=AZ15 9/17/2019



Box Number= AZ15249



Claim Begin-End: AMC066892-AMC067906

**5 Miscellaneous**



AZ15249-1

AMC066892-AMC066892



**NO  
DOCUMENTS  
FOUND**

NO DOCUMENTS FOUND  
NO DOCUMENTS FOUND

**NOTICE!!**

**These documents have been scanned!**

**Do not place un-scanned documents beneath this notice!**

**Do not remove this notice from this file!**

GPO Jacket No. 560-102  
Print Order 61549  
Rise Business Services, LLC  
Job=AZ15 9/17/2019



Box Number= AZ15249



Claim Begin-End: AMC066892-AMC067906

**6 Location Notices-Amendments and Supporting Documents**



AZ15249-1

AMC066892-AMC066892



SUPPLEMENTAL INFORMATION FORM

(B.L.M. ORGANIC ACT)

The name of this claim is GAROGA # 20, which  
 is recorded in Docket 46 at page  
57 in the office of the Recorder  
 of GRAHAM County, Arizona.

The latest amendment of the aforesaid claim is the \_\_\_\_\_  
 \_\_\_\_\_ claim and recorded in \_\_\_\_\_  
 \_\_\_\_\_ at page \_\_\_\_\_.

The current owner is KENNECOTT COPPER CORPORATION, % MINE  
 ENGINEERING DEPARTMENT, whose address is Hayden, Arizona  
 85235.

This is a LODE claim which was  
 located on MARCH 16 in the year  
 of 1957.

This claim is situated in NE<sup>1</sup>/<sub>4</sub>, SE<sup>1</sup>/<sub>4</sub>  
 of Section (s) 9, Township 6S,  
 Range 27E, G. & S. R. B. & M.

RECEIVED  
 B.L.M. AZ STATE OFFICE  
 PHOENIX, ARIZONA  
 OCT 3 10 00 AM '79



Witness my hand and official seal.

H. Lyle Grant

Book Page 57

Date: 3-18-57 9:30 A.M.

Indexed	Filed	Blotter

Gadsden County Recorder

Edel Sherman Deputy

Bear Creek Mining Co.

Fee: \$1.00

# Notice of Mining Location

## LODE CLAIM

### TO ALL WHOM IT MAY CONCERN:

This Mining Claim, the name of which is the Garoga #20 Mining Claim, situate on lands belonging to the United States of America, and in which there are valuable mineral deposits, was entered upon and located for the purpose of exploration and purchase by D. Z. E. Huchens a citizen of the United States

(Locator must insert either "a citizen of the United States" or "who has declared his intention of becoming a citizen of the United States.")

the undersigned, on the 16 day of March, 1957

The length of this claim is 1500 feet, and 2 claim 10 feet, in a N10W direction and 1490 feet in a S10E direction from the center of the discovery shaft, at which this notice is posted, lengthwise of the claim, together with 300 feet in width of the surface grounds, on each side of the center of said claim. The general course of the lode deposit and premises is from the NW to the SE.

The claim is situated and located in the Lone Star Mining District, in Gadsden County, in the State of Arizona, about 12 miles in a NE direction from Safford Arizona

The surface boundaries of the claim are marked upon the ground as follows: Beginning at \_\_\_\_\_ at a point in a \_\_\_\_\_ direction \_\_\_\_\_ feet from the discovery shaft (at which this notice is posted), being in the center of the \_\_\_\_\_ end line of said claim; thence \_\_\_\_\_ feet to a \_\_\_\_\_, being the \_\_\_\_\_ corner of said claim; thence \_\_\_\_\_ feet to a \_\_\_\_\_, being at the \_\_\_\_\_ corner of said claim; thence \_\_\_\_\_ feet to a \_\_\_\_\_ at the center of the \_\_\_\_\_ end of said claim; thence \_\_\_\_\_ feet to a \_\_\_\_\_ being at the \_\_\_\_\_ corner of said claim; thence \_\_\_\_\_ feet to a \_\_\_\_\_ at the \_\_\_\_\_ corner of said claim; thence \_\_\_\_\_ feet to the place of beginning.

Dated and posted on the grounds this 16 day of March, 1957

Daniel Z. E. Huchens  
 KENNECOTT COPPER CORPORATION agent for Bear Creek Mining Co.

A MC 66892  
MAP FILED IN

RECEIVED  
 BLM STATE OFFICE  
 PHOENIX, ARIZONA  
 OCT 3 10 00 AM '79

A MC 67771



SUPPLEMENTAL INFORMATION FORM

(B.L.M. ORGANIC ACT)

The name of this claim is GAROGA # 21, which  
 is recorded in docket 46 at page  
56 in the office of the Recorder  
 of GRAHAM County, Arizona.

The latest amendment of the aforesaid claim is the \_\_\_\_\_  
 \_\_\_\_\_ claim and recorded in \_\_\_\_\_  
 \_\_\_\_\_ at page \_\_\_\_\_.

The current owner is KENNECOTT COPPER CORPORATION, % MINE  
 ENGINEERING DEPARTMENT, whose address is Hayden, Arizona  
 85235.

This is a LODE claim which was  
 located on MARCH 16 in the year  
 of 1957.

This claim is situated in NE<sup>1</sup>/<sub>4</sub>, SE<sup>1</sup>/<sub>4</sub> - NW<sup>1</sup>/<sub>4</sub>, SW<sup>1</sup>/<sub>4</sub>  
 of Section (s) 9 & 10, Township 6S,  
 Range 27E, G. & S. R. B. & M.

RECEIVED  
 B.L.M. AZ STATE OFFICE  
 OCT 3 10 00 AM '79  
 PHOENIX, ARIZONA

401 No. 56

STATE OF ARIZONA, hereby certify that the within instrument was filed for record in Graham County, State of Arizona. No. 3

WITNESS my hand and Official Seal. H. Lyle Grant, County Recorder. Book D-46 Page 56

Date: 3-18-57 9:30 A.M.  
Request of: Bear Creek Mining Co.

By Edell Sherman Deputy  
Fee:

Indexed	Paged	Slotted

A MC 67772

# Notice of Mining Location

## LODE CLAIM

TO ALL WHOM IT MAY CONCERN:

This Mining Claim, the name of which is the Garoga #21 Mining Claim, situate on lands belonging to the United States of America, and in which there are valuable mineral deposits, was entered upon and located for the purpose of exploration and purchase by D. E. Hickman a citizen of the United States

(Locator must insert either "a citizen of the United States" or "who has declared his intention of becoming a citizen of the United States.")

the undersigned, on the 16 day of March, 1957

The length of this claim is 1500 feet, and 2 claim 10 feet, in a N10W direction and 1490 feet in a S10E direction from the center of the discovery shaft, at which this notice is posted, lengthwise of the claim, together with 300 feet in width of the surface grounds, on each side of the center of said claim. The general course of the lode deposit and premises is from the NW to the SE

The claim is situated and located in the Lone Star Mining District, in Graham County, in the State of Arizona, about 12 miles in a NE direction from Safford Arizona

The surface boundaries of the claim are marked upon the ground as follows: Beginning at \_\_\_\_\_ at a point in a \_\_\_\_\_ direction \_\_\_\_\_ feet from the discovery shaft (at which this notice is posted), being in the center of the \_\_\_\_\_ end line of said claim; thence \_\_\_\_\_ feet to a \_\_\_\_\_, being the \_\_\_\_\_ corner of said claim; thence \_\_\_\_\_ feet to a \_\_\_\_\_, being at the \_\_\_\_\_ corner of said claim; thence \_\_\_\_\_ feet to a \_\_\_\_\_ at the center of the \_\_\_\_\_ end of said claim; thence \_\_\_\_\_ feet to a \_\_\_\_\_ being at the \_\_\_\_\_ corner of said claim; thence \_\_\_\_\_ feet to a \_\_\_\_\_ at the \_\_\_\_\_ corner of said claim; thence \_\_\_\_\_ feet to the place of beginning.

Dated and posted on the grounds this 16 day of March, 1957

Daniel F. C. Hickman

**KENNECOTT COPPER CORPORATION** *agent for Bear Creek Mining Co.*

A MC 66892  
MAP FILED IN

RECEIVED  
B.L.M. AZ STATE OFFICE  
KENNECOTT COPPER CORPORATION  
OCT 3 10 00 AM '57  
PHOENIX, ARIZONA



SUPPLEMENTAL INFORMATION FORM

(B.L.M. ORGANIC ACT)

The name of this claim is Garoga # 22, which  
is recorded in Docket 46 at page  
55 in the office of the Recorder  
of GRAHAM County, Arizona.

The latest amendment of the aforesaid claim is the \_\_\_\_\_  
claim and recorded in \_\_\_\_\_  
at page \_\_\_\_\_.

The current owner is KENNECOTT COPPER CORPORATION, % MINE  
ENGINEERING DEPARTMENT, whose address is Hayden, Arizona  
85235.

This is a LODE claim which was  
located on MARCH 16 in the year  
of 1957.

This claim is situated in NW<sup>1</sup>/<sub>4</sub>, SW<sup>1</sup>/<sub>4</sub>  
of Section (s) 10, Township 6S,  
Range 27E, G. & S. R. B. & M.

RECEIVED  
B.L.M. AZ STATE OFFICE  
OCT 3 10 00 AM '79  
PHOENIX, ARIZONA

STATE OF ARIZONA  
COUNTY OF GRAHAM

whereby certifies that the within  
instrument was filed for record  
in County, State of Arizona

Book 146 Page 55

Witness my hand and Official Seal

H. Lyle Grant,

County Recorder

Date: 3-18-57 9:30 A.M.  
Request of:

Indexed	Paged	Blotted

By Edel Sherman  
Deputy

Bear Creek Mining Co.

Fee: \$1.00

# Notice of Mining Location

## LODE CLAIM

### TO ALL WHOM IT MAY CONCERN:

This Mining Claim, the name of which is the Haroga #22  
Mining Claim, situate on lands belonging to the United States of America, and in which there  
are valuable mineral deposits, was entered upon and located for the purpose of exploration  
and purchase by D. L. E. Hutchins a citizen of the  
United States

(Locator must insert either "a citizen of the United States" or "who has declared his intention of becoming a citizen of the United States.")

the undersigned, on the 16 day of March, 1957

The length of this claim is 1500 feet,  
and 2 claim 10 feet,  
in a N10W direction and 1490  
feet in a S10E direction from

the center of the discovery shaft, at which this notice is posted, lengthwise of the claim, to-  
gether with 300 feet in width of the surface grounds, on each side of  
the center of said claim. The general course of the lode deposit and premises is from the  
NW to the SE

The claim is situated and located in the Lone Star Mining District, in  
Graham County, in the State of Arizona, about 12 miles  
in a NE direction from Safford Arizona

The surface boundaries of the claim are marked upon the ground as follows: Beginning  
at  
at a point in a ..... direction ..... feet from  
the discovery shaft (at which this notice is posted), being in the center of the .....  
end line of said claim; thence ..... feet to a .....  
corner of said claim; thence ..... being at the  
corner of said claim; thence ..... feet  
to a ..... at the center of the ..... end of said claim;  
thence ..... feet to a ..... being at the  
corner of said claim; thence ..... feet  
to a ..... at the ..... corner of said claim;  
thence ..... feet to the place of beginning.

Dated and posted on the grounds this 16 day of March, 1957

Daniel L. E. Hutchins

KENNECOTT COPPER CORPORATION

agent for Bear Creek Mining Co.

A MC 66892  
MAP FILED IN

RECEIVED  
B.L.M. AZ STATE OFFICE  
OCT 3 10 00 AM '79  
KENNECOTT COPPER CORPORATION  
PHOENIX, ARIZONA

A MC 67773



SUPPLEMENTAL INFORMATION FORM

(B.L.M. ORGANIC ACT)

The name of this claim is CAROGA # 23, which is recorded in Docket 46 at page 54 in the office of the Recorder of GRAHAM County, Arizona.

The latest amendment of the aforesaid claim is the \_\_\_\_\_ claim and recorded in \_\_\_\_\_ at page \_\_\_\_\_.

The current owner is KENNECOTT COPPER CORPORATION, % MINE ENGINEERING DEPARTMENT, whose address is Hayden, Arizona 85235.

This is a LODE claim which was located on March 16 in the year of 1957.

This claim is situated in NW 1/4, SW 1/4 of Section (s) 10, Township 6S, Range 27E, G. & S. R. B. & M.

RECEIVED  
B.L.M. AZ STATE OFFICE  
OCT 3 10 00 AM '79  
PHOENIX, ARIZONA

STATE OF ARIZONA )

COUNTY OF Graham

Witness my hand and Official Seal.

I hereby certify that the within instrument was filed for record in Graham County, State of Arizona

H. Lyle Grant,

Graham County Recorder

No. 2571

Book D-46 Page 54

Date: 3-18-57 9:30 A.M.

Request of: Boar Creek Mining Co.

By Lehel Sherman  
Deputy

Fee: 61.00

Indexed	Page	Blotted

# Notice of Mining Location

## LODE CLAIM

### TO ALL WHOM IT MAY CONCERN:

This Mining Claim, the name of which is the Garoga # 23 Mining Claim, situate on lands belonging to the United States of America, and in which there are valuable mineral deposits, was entered upon and located for the purpose of exploration

and purchase by D. L. E. Hutchins a citizen of the United States

(Locator must insert either "a citizen of the United States" or "who has declared his intention of becoming a citizen of the United States.")

the undersigned, on the 16 day of March, 1957

The length of this claim is 1500 feet,

and 2 claim 10 feet,

in a N10W direction and 1490

feet in a S10E direction from the center of the discovery shaft, at which this notice is posted, lengthwise of the claim, to-

gether with 300 feet in width of the surface grounds, on each side of the center of said claim. The general course of the lode deposit and premises is from the

NW to the SE

The claim is situated and located in the San Carlos Mining District, in

Graham County, in the State of Arizona, about 12 miles

in a NE direction from Jafford, Arizona

The surface boundaries of the claim are marked upon the ground as follows: Beginning at

at a point in a \_\_\_\_\_ direction \_\_\_\_\_ feet from

the discovery shaft (at which this notice is posted), being in the center of the \_\_\_\_\_

\_\_\_\_\_ end line of said claim; thence \_\_\_\_\_ feet to a \_\_\_\_\_

\_\_\_\_\_ being the \_\_\_\_\_ corner of said claim; thence \_\_\_\_\_

\_\_\_\_\_ feet to a \_\_\_\_\_, being at the

\_\_\_\_\_ corner of said claim; thence \_\_\_\_\_ feet

to a \_\_\_\_\_ at the center of the \_\_\_\_\_ end of said claim;

thence \_\_\_\_\_ feet to a \_\_\_\_\_ being at the

\_\_\_\_\_ corner of said claim; thence \_\_\_\_\_ feet

to a \_\_\_\_\_ at the \_\_\_\_\_ corner of said claim;

thence \_\_\_\_\_ feet to the place of beginning.

Dated and posted on the grounds this 16 day of March, 1957

Donald L. E. Hutchins  
agent for Boar Creek Mining Co

KENNECOTT COPPER CORPORATION

A MC 67774

66892

A MC MAP FILED IN

RECEIVED  
OCT 3 10 00 AM '79  
ARIZONA  
STATE MINING DEPARTMENT



SUPPLEMENTAL INFORMATION FORM

(B.L.M. ORGANIC ACT)

The name of this claim is GAROGA # 24, which is recorded in Docket 46 at page 53 in the office of the Recorder of GRAHAM County, Arizona.

The latest amendment of the aforesaid claim is the \_\_\_\_\_ claim and recorded in \_\_\_\_\_ at page \_\_\_\_\_.

The current owner is KENNECOTT COPPER CORPORATION, % MINE ENGINEERING DEPARTMENT, whose address is Hayden, Arizona. 85235.

This is a LODE claim which was located on MARCH 16 in the year of 1957.

This claim is situated in NW<sup>1</sup>/<sub>4</sub>, SW<sup>1</sup>/<sub>4</sub> of Section (s) 10, Township 6S, Range 27E, G. & S. R. B. & M.

RECEIVED  
B.L.M. STATE OFFICE  
OCT 3 10 00 AM '79  
PHOENIX, ARIZONA

A MC 67775

STATE OF ARIZONA  
 COUNTY OF GRIFFIN  
 WITNESSE MY HAND AND OFFICIAL SEAL: **H. Lyle Grant,**  
 County Recorder

Book: **2-46** Page: **53**  
 Date: **3-18-57** 9:30 A.M.  
 Request of: **Bear Creek Mining Co.**  
 By: **Edith Sherman** Deputy  
 Fee: **\$1.00**

Indexed	Paid	Filed

# Notice of Mining Location

## LODE CLAIM

### TO ALL WHOM IT MAY CONCERN:

This Mining Claim, the name of which is the *Garoga #24*  
 Mining Claim, situate on lands belonging to the United States of America, and in which there  
 are valuable mineral deposits, was entered upon and located for the purpose of exploration  
 and purchase by *Edith Sherman a citizen of the*  
*United States*

(Locator must insert either "a citizen of the United States" or "who has declared his intention of becoming a citizen of the United States.")

the undersigned, on the *16* day of *March*, 19*57*

The length of this claim is *1500* feet,

and *1* claim *10* feet,

in a *N. 10 W* direction and *1490*

feet in a *S 10 E* direction from

the center of the discovery shaft, at which this notice is posted, lengthwise of the claim, to-

gether with *300* feet in width of the surface grounds, on each side of

the center of said claim. The general course of the lode deposit and premises is from the

*N.W* to the *SE*

The claim is situated and located in the *Lone Star* Mining District, in

*Griffin* County, in the State of Arizona, about *12 Miles*

in a *NE* direction from *Safford Arizona*

The surface boundaries of the claim are marked upon the ground as follows: Beginning  
 at

at a point in a ..... direction ..... feet from  
 the discovery shaft (at which this notice is posted), being in the center of the

..... end line of said claim; thence ..... feet to a

....., being the ..... corner of said claim; thence

..... feet to a ..... being at the

..... corner of said claim; thence ..... feet

to a ..... at the center of the ..... end of said claim;

thence ..... feet to a ..... being at the

..... corner of said claim; thence ..... feet

to a ..... at the ..... corner of said claim;  
 thence ..... feet to the place of beginning.

Dated and posted on the grounds this *16* day of *March*, 19*57*

**KENNECOTT COPPER CORPORATION**

*Edith Sherman*  
 agent for *Bear Creek Mining Co.*

A MC 66892

MAP FILED IN

PHOENIX, ARIZONA  
 KENNECOTT COPPER CORPORATION

RECEIVED  
 B.L.M. AZ STATE OFFICE



SUPPLEMENTAL INFORMATION FORM

(B.L.M. ORGANIC ACT)

The name of this claim is GAROGA # 25, which  
 is recorded in Docket 46 at page  
52 in the office of the Recorder  
 of GRAHAM County, Arizona.

The latest amendment of the aforesaid claim is the \_\_\_\_\_  
 \_\_\_\_\_ claim and recorded in \_\_\_\_\_  
 \_\_\_\_\_ at page \_\_\_\_\_.

The current owner is KENNECOTT COPPER CORPORATION, % MINE  
 ENGINEERING DEPARTMENT, whose address is Hayden, Arizona  
 85235.

This is a LODE claim which was  
 located on MARCH 16 in the year  
 of 1957.

This claim is situated in NW<sup>1</sup>/<sub>4</sub>, SW<sup>1</sup>/<sub>4</sub>, NE<sup>1</sup>/<sub>4</sub>, SE<sup>1</sup>/<sub>4</sub>  
 of Section (s) 10, Township 6S,  
 Range 27E, G. & S. R. B. & M.

RECEIVED  
 B.L.M. AZ STATE OFFICE  
 PHOENIX, ARIZONA  
 OCT 3 10 00 AM '79

STATE OF ARIZONA

COUNTY OF GRAHAM

Witnessed by Notary and Official Seal

Book Page 52

Graham County Recorder

Date: 3-18-57 9:30 A.M.

Request of: Bear Creek Mining Co.

Fee: \$1.60

Indexed	Filed	Blotted

By: *[Signature]*  
Notary

# Notice of Mining Location

## LODE CLAIM

### TO ALL WHOM IT MAY CONCERN:

This Mining Claim, the name of which is the Taroga #25 Mining Claim, situate on lands belonging to the United States of America, and in which there are valuable mineral deposits, was entered upon and located for the purpose of exploration and purchase by D. E. Buchanan a citizen of the United States

(Locator must insert either "a citizen of the United States" or "who has declared his intention of becoming a citizen of the United States.")

the undersigned, on the 16 day of March, 1957

The length of this claim is 1500 feet, and 10 feet, in a N10E N10W direction and 1490 feet in a S10E direction from the center of the discovery shaft, at which this notice is posted, lengthwise of the claim, together with 300 feet in width of the surface grounds, on each side of the center of said claim. The general course of the lode deposit and premises is from the NW to the SE

The claim is situated and located in the Lone Star Mining District, in Graham County, in the State of Arizona, about 12 Miles in a NE direction from Safford, Arizona

The surface boundaries of the claim are marked upon the ground as follows: Beginning at ..... at a point in a ..... direction ..... feet from the discovery shaft (at which this notice is posted), being in the center of the ..... end line of said claim; thence ..... feet to a ..... , being the ..... corner of said claim; thence ..... feet to a ..... , being at the ..... corner of said claim; thence ..... feet to a ..... at the center of the ..... end of said claim; thence ..... feet to a ..... being at the ..... corner of said claim; thence ..... feet to a ..... at the ..... corner of said claim; thence ..... feet to the place of beginning.

Dated and posted on the grounds this 16 day of March, 1957.

KENNECOTT COPPER CORPORATION

*[Signature]*  
agent for Bear Creek Mining Co.

A MC 66899

MAP FILED IN

A MC 67776

PHOENIX, ARIZONA

RECEIVED  
B.L.M. AZ STATE OFFICE  
OCT 3 10 09 AM '79  
KENNECOTT COPPER CORPORATION



SUPPLEMENTAL INFORMATION FORM

(B.L.M. ORGANIC ACT)

The name of this claim is JINKS # 35, which is recorded in Docket 50 at page 156 in the office of the Recorder of GRAHAM County, Arizona.

The latest amendment of the aforesaid claim is the \_\_\_\_\_ claim and recorded in \_\_\_\_\_ at page \_\_\_\_\_.

The current owner is KENNECOTT COPPER CORPORATION, % MINE ENGINEERING DEPARTMENT, whose address is Hayden, Arizona 85235.

This is a LOBE claim which was located on AUGUST 14 in the year of 1957.

This claim is situated in SE $\frac{1}{4}$  & SW $\frac{1}{4}$  of Section (s) 8 & 9, Township 6S, Range 27E, G. & S. R. B. & M.

RECEIVED OFFICE  
B.L.M. AZ STATE  
OCT 3 10 00 AM '79  
PHOENIX, ARIZONA


50 PAGE 156

NOTICE OF LOCATION

NOTICE IS HEREBY GIVEN That the JINKS # 35 Mining Claim was located by Jack Easter, a U.S. Citizen on this 14 day of August, 1957, for mining purposes. Said claim is 1500 feet in length along the vein or deposit of mineral-bearing rock in place and 300 feet in width on each side of the center of said vein or deposit, from end to end of said claim. The general course of this claim is N 59° E and is situated in the Lone Star Mining District Graham County, Arizona, about 8 miles NE of Safford

(Write on above lines the distance and direction the claim is from some permanent and natural object, such as a mountain, peak, stream, etc.)

This claim runs from the discovery monument, or stake on which the notice is posted, 100 feet in a southwesterly direction to the southwest center end monument, or stake, and 665 feet in a northeasterly direction from the aforesaid monument, or stake, to the northeast center end monument or stake, and is also marked by two corner monuments, or stakes, at each end of said claim, one on each side of and 300 feet from the center end monuments, or stakes, making the claim in the form of a parallelogram.



STATE OF ARIZONA, County of Graham ss.: Fee No. 3848 \$1.00

I hereby certify that the within instrument was filed and recorded at request of Bear Creek Mining Co. 9-11-57 2:45 P.M. In Docket 50 Page 156 and indexed in Mines.

Witness my hand and official seal the day and year aforesaid.

H. Lyle Grant  
County Recorder.

By H. Lyle Grant  
Deputy Recorder.

RECEIVED  
 B.L.M. AZ STATE OFFICE  
 PHOENIX, ARIZONA  
 OCT 3 10 00 AM '79

MAP FILED IN  
 A MC 66892



SUPPLEMENTAL INFORMATION FORM

(B.L.M. ORGANIC ACT)

The name of this claim is JINKS No. 36, which is recorded in Docket 50 at page 157 in the office of the Recorder of GRAHAM County, Arizona.

The latest amendment of the aforesaid claim is the JINKS No. 36 claim and recorded in Docket 83 at page 127.

The current owner is KENNECOTT COPPER CORPORATION, % MINE ENGINEERING DEPARTMENT, whose address is Hayden, Arizona 85235.

This is a LODE claim which was located on AUGUST 14 in the year of 1957.

This claim is situated in SW $\frac{1}{4}$  & NW $\frac{1}{4}$  of Section (s) 9 & 16, Township 6S, Range 27E, G. & S. R. B. & M.

RECEIVED  
OFFICE  
B.L.M. AZ STATE  
PHOENIX, ARIZONA  
OCT 3 10 00 AM '79

AMENDED LOCATION NOTICE

A MC

67778

Know All Men By These Presents:

That The Kennecott Copper Corporation, the undersigned, has this 22nd day of May, 1962, amended, located, and claimed, and by these presents does amend, locate, and claim, by right of the original discovery and this additional and amended location certificate on the

JINKS No. 36

lode, vein, ledge, or deposit, along with vein thereof, with all its dips, angles, and variations.

The length of this claim is 1200 feet, and the Corporation claims 50 feet, in a northwesterly direction, and 1150 feet in a southeasterly direction from the center of the discovery monument, at which this notice is posted, lengthwise of the claim, together with 250 feet in width of the surface grounds, on each side of the center of said claim. The general course of the lode deposit and premises is from the northwest to the southeast

The claim is situated and located in the Lone Star Mining District, in Graham County, State of Arizona, about 8 miles in a northeasterly direction from Safford, Arizona.

The surface boundaries of the claim are marked upon the ground as follows:

Beginning at corner No. 1, marked by a monument of stones, thence northeasterly 500 feet to corner No. 2, marked by a monument of stones, thence southeasterly 1200 feet to corner No. 3, marked by a monument of stones, thence southwesterly 500 feet to corner No. 4, marked by a monument of stones, thence northwesterly 1200 feet to corner No. 1, the place of beginning.

All done under the provisions of Chapter Six, of Title XXXII, of the Revised Statutes of the United States, and of an Act of the General Assembly of Arizona, entitled "An Act to Codify and Revise the Laws of the Territory of Arizona," approved March 16th, 1901.

This is an Amended Location Notice of the JINKS No. 36 Mining Claim, located by Jack Easter, Agent for Bear Creek Mining Co. on the 14th day of August, 1957, and recorded in book 50 of Records of Mines, at page 157, in the office of the County Recorder of the aforesaid County of Graham to which reference is hereby made, the date of said recording being September 11, 1957.

Dated and posted on the ground this 22nd day of May, 1962.

Kennecott Copper Corp.

by Sam X. Smyth

STATE OF ARIZONA, County of Graham, ss:

Fee No. 1871

I hereby certify that the within instrument was filed and recorded at request of Kennecott Copper Corp.

5-23-62 2:00 P.M. in Docket 83 Page 127 and indexed in Mines.

Witness my hand and official seal the day and year aforesaid.

H. Lyla Grant

County Recorder.

By Ethel Sherman Deputy Recorder.

83 PAGE 127

RECEIVED OFFICE B.L.M. AZ STATE OFFICE OCT 3 16 00 AM '79 PHOENIX, ARIZONA



NET 50 PAGE 157

NOTICE OF LOCATION

NOTICE IS HEREBY GIVEN That the JINKS No. 36 Mining Claim was located by Jack Easter, a U.S. Citizen on this 14 day of August, 1957, for mining purposes. Said claim is 1500 feet in length along the vein or deposit of mineral-bearing rock in place and 300 feet in width on each side of the center of said vein or deposit, from end to end of said claim. The general course of this claim is 56°E and is situated in the Lone Star Mining District Graham County, Arizona, about 8 miles NE of Safford

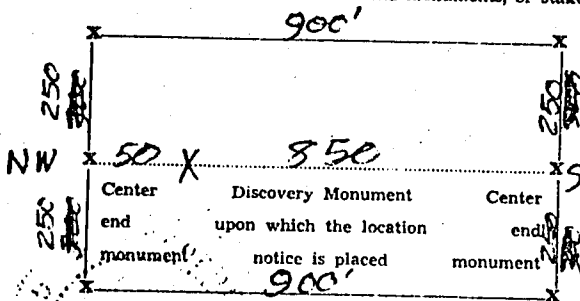
*Amended 5/22/62*

(Write on above lines the distance and direction the claim is from some permanent and natural object, such as a mountain, peak, stream, etc.)

This claim runs from the discovery monument, or stake on which the notice is posted, 50 feet in a northwesterly direction to the northwest center end monument, or stake, and 850 feet in a southeasterly direction from the aforesaid monument, or stake, to the southeast center end monument or stake, and is also marked by two corner monuments, or stakes, at each end of said claim, one on each side of and 300 feet from the center end monuments, or stakes, making the claim in the form of a parallelogram.

PHOENIX, ARIZONA

RECEIVED  
B.I.M. AZ STATE OFFICE  
OCT 3 10 00 AM '79



*Jack Easter*  
*Agent for Bear Creek Mining Co*  
Locator.

STATE OF ARIZONA, County of Graham ss.: Fee No. 3549 \$1.00

I hereby certify that the within instrument was filed and recorded at request of Bear Creek Mining Co. 9-11-57 2:45 P.M. in Docket 50 Page 157 and indexed in Mines.

Witness my hand and official seal the day and year aforesaid.

H. Lyle Grant  
County Recorder.

By H. Lyle Grant  
Deputy Recorder.

MAP FILED IN A MC 66892

SUPPLEMENTAL INFORMATION FORM

(B.L.M. ORGANIC ACT)

The name of this claim is JINKS NO. 37, which is recorded in Docket 50 at page 158 in the office of the Recorder of GRAHAM County, Arizona.

The latest amendment of the aforesaid claim is the JINKS NO. 37 claim and recorded in Docket 83 at page 128.

The current owner is KENNECOTT COPPER CORPORATION, % MINE ENGINEERING DEPARTMENT, whose address is Hayden, Arizona 85235.

This is a LODE claim which was located on AUGUST 14 in the year of 1957.

This claim is situated in SW $\frac{1}{4}$  & NW $\frac{1}{4}$  of Section (s) 9 & 16, Township 6S, Range 27E, G. & S. R. B. & M.

RECEIVED  
B.L.M. STATE OFFICE  
OCT 3 10 00 AM '79  
PHOENIX, ARIZONA



### AMENDED LOCATION NOTICE

Know All Men By These Presents:

That the Kennecott Copper Corporation the undersigned, has this 22nd day of May, 1962, amended, located, and claimed, and by these presents does amend, locate, and claim, by right of the original discovery and this additional and amended location certificate on the JINKS No. 37 lode, vein, ledge, or deposit, along with vein thereof, with all its dips, angles, and variations.

The length of this claim is 300 feet, and the Corporation claim 50 feet, in a northwesterly direction, and 250 feet in a southeasterly direction from the center of the discovery monument at which this notice is posted, lengthwise of the claim, together with 100 feet in width of the surface grounds, on each side of the center of said claim. The general course of the lode deposit and premises is from the northwest to the southeast

The claim is situated and located in the Lone Star Mining District, in Graham County, State of Arizona, about 8 miles in a northeasterly direction from Safford, Arizona.

The surface boundaries of the claim are marked upon the ground as follows:  
Beginning at corner No. 1, marked by a monument of stones, thence northeasterly 200 feet  
to corner No. 2, marked by a monument of stones, thence south easterly 300 feet  
to corner No. 3, marked by a monument of stones, thence south westerly 200 feet  
to corner No. 4, marked by a monument of stones, thence northwesterly 300 feet  
to corner No. 1, the place of beginning.

All done under the provisions of Chapter Six, of Title XXXII, of the Revised Statutes of the United States, and of an Act of the General Assembly of Arizona, entitled "An Act to Codify and Revise the Laws of the Territory of Arizona," approved March 16th, 1901.

This is an Amended Location Notice of the JINKS No. 37 Mining Claim, located by Jack Easter, Agent for Bear Creek Mining Co. on the 14th day of August, 1957, and recorded in book 50 of Records of Mines, at page 158, in the office of the County Recorder of the aforesaid County of Graham to which reference is hereby made, the date of said recording being September 11, 1957.

Dated and posted on the ground this 22nd day of May, 1962 by Kennecott Copper Corp.  
Sam J. Smyth

STATE OF ARIZONA, County of Graham, ss: I hereby certify that the within instrument was filed and recorded at request of Kennecott Copper Corp. 5-23-62 3:00 P.M. in Docket 83 Page 128 and indexed in Mines. Witness my hand and official seal the day and year aforesaid.  
H. L. Grant County Recorder. By Etzel Shuman Deputy Recorder.

RECEIVED  
P.L.M. AZ STATE OFFICE  
OCT 3 10 00 AM '79  
HONORARY ARIZONA

AMENDED LOCATION NOTICE

A MC 67779

Know All Men By These Presents:

That the Kennecott Copper Corporation, the undersigned, has this 9th day of February, 1962, amended, located, and claimed, and by these presents does amend, locate, and claim, by right of the original discovery and this additional and amended location certificate on the Links No. 37 lode, vein, ledge, or deposit, along with vein thereof, with all its dips, angles, and variations.

The length of this claim is 700 feet, and the corporation claims 50 feet, in a Northwesterly direction, and 650 feet in a Southeasterly direction from the center of the discovery monument at which this notice is posted, lengthwise of the claim, together with 200 feet in width of the surface grounds, on each side of the center of said claim. The general course of the lode deposit and premises is from the northwest to the southeast.

The claim is situated and located in the Lane Star Mining District, in Graham County, State of Arizona, about 8 miles in a northeasterly direction from Safford, Arizona.

The surface boundaries of the claim are marked upon the ground as follows:

- Beginning at corner No. 1, marked by a monument of stones, thence southeasterly 700 feet to corner No. 2, marked by a monument of stones, thence southwesterly 300 feet to corner No. 3, marked by a monument of stones, thence northwesterly 700 feet to corner No. 4, marked by a monument of stones, thence northeasterly 400 feet to corner No. 1, the place of beginning.


Amended 5-22-62

All done under the provisions of Chapter Six, of Title XXXII, of the Revised Statutes of the United States, and of an Act of the General Assembly of Arizona, entitled "An Act to Codify and Revise the Laws of the Territory of Arizona," approved March 16th, 1901.

This is an Amended Location Notice of the Links No. 37 Mining Claim, located by Jack Easter, Agent for Bear Creek Mining Co., on the 14th day of August, 1957, and recorded in book 50 of Records of Mines, at page 152, in the office of the County Recorder of the aforesaid County of Graham to which reference is hereby made, said recording being made on September 11, 1957.

Dated and posted on the ground this 9th day of February, 1962.

Kennecott Copper Corp. by Sam K. Smyth, Fee No. 684



I hereby certify that the within instrument was filed and recorded at request of Kennecott's Copper Corp. on Feb 22 1962 9:45 A.M. in Docket 81 Page 469 and indexed in Mines. H. Lyle Grant, County Recorder. Deputy Recorder.

RECEIVED OFFICE STATE OF ARIZONA OCT 3 10 00 AM '62



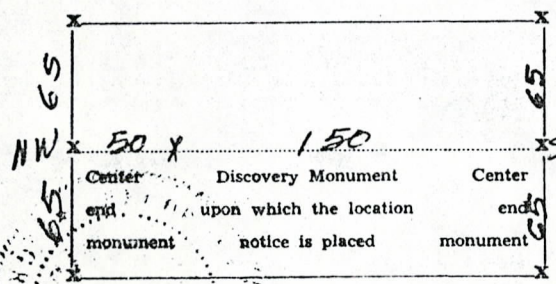
DOCKET 50 PAGE 158

NOTICE OF LOCATION

NOTICE IS HEREBY GIVEN That the JINKS No. 37 Mining Claim was located by Jack Easter, a U.S. Citizen on this 14 day of August, 1957, for mining purposes. Said claim is 1500 feet in length along the vein or deposit of mineral-bearing rock in place and 300 feet in width on each side of the center of said vein or deposit, from end to end of said claim. The general course of this claim is S 60° E and is situated in the Lone Star Mining District Graham County, Arizona, about 8 miles NE of Safford

AMENDED  
2-9-62  
Amended 3/22/62

(Write on above lines the distance and direction the claim is from some permanent and natural object, such as a mountain, peak, stream, etc.) This claim runs from the discovery monument, or stake on which the notice is posted, 50 feet in a northwesterly direction to the northwest center end monument, or stake, and 150 feet in a southeasterly direction from the aforesaid monument, or stake, to the southeast center end monument or stake, and is also marked by two corner monuments, or stakes, at each end of said claim, one on each side of and 300 feet from the center end monuments, or stakes, making the claim in the form of a parallelogram.



Jack Easter  
Agent for Bear  
Creek Mining Co.  
Locator.

STATE OF ARIZONA, County of Graham ss.: Fee No. 3850 \$1.00

I hereby certify that the within instrument was filed and recorded at request of Bear Creek Mining Co. 9-11-57 2:45 P.M. In Docket 50 Page 158 and indexed in Mines. Witness my hand and official seal the day and year aforesaid.

H. Lyle Grant  
County Recorder.

By H. Lyle Grant  
Deputy Recorder.

MAP FILED IN A MC 66892

RECEIVED  
STATE OFFICE  
PHOENIX, ARIZONA  
OCT 3 10 00 AM '57

SUPPLEMENTAL INFORMATION FORM

(B.L.M. ORGANIC ACT)

The name of this claim is OSO ENSENADA #3, which  
 is recorded in Docket 45 at page  
323 in the office of the Recorder  
 of GRAHAM County, Arizona.

The latest amendment of the aforesaid claim is the \_\_\_\_\_  
 \_\_\_\_\_ claim and recorded in \_\_\_\_\_  
 \_\_\_\_\_ at page \_\_\_\_\_.

The current owner is KENNECOTT COPPER CORPORATION, % MINE  
 ENGINEERING DEPARTMENT, whose address is Hayden, Arizona.  
 85235.

This is a LODE claim which was  
 located on MARCH 8 in the year  
 of 1957.

This claim is situated in SW $\frac{1}{4}$  - NE $\frac{1}{4}$  - NW $\frac{1}{4}$   
 of Section (s) 33, 4 & 3, Township 5S & 6S,  
 Range 27E, G. & S. R. B. & M.

RECEIVED  
 B.L.M. AZ STATE OFFICE  
 OCT 3 10 00 AM '79  
 PHOENIX, ARIZONA



KENNECOTT COPPER CORPORATION

45 PAGE 323

NOTICE OF LOCATION

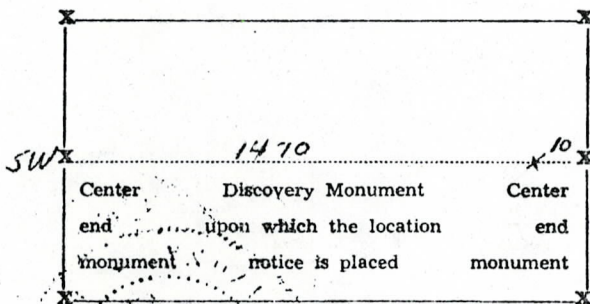
NOTICE IS HEREBY GIVEN That the Oso Ensenada # 3 Mining Claim was located by Robert A McColly a citizen of the United States on this 8th day of March, 1957, for mining purposes. Said claim is 1500 feet in length along the vein or deposit of mineral-bearing rock in place and 300 feet in width on each side of the center of said vein or deposit, from end to end of said claim. The general course of this claim is

NE to SW and is situated in the Lower Star Mining District.

Graham County, Arizona, about Two miles E of Webber Peak

(Write on above lines the distance and direction the claim is from some permanent and natural object, such as a mountain, peak, stream, etc.)

This claim runs from the discovery monument, or stake on which the notice is posted, 10 feet in a NE direction to the NE center end monument, or stake, and 1470 feet in a SW direction from the aforesaid monument, or stake, to the SW center end monument or stake, and is also marked by two corner monuments, or stakes, at each end of said claim, one on each side of and 300 feet from the center end monuments, or stakes, making the claim in the form of a parallelogram.



Robert A McColly for NE Bear Creek Mining Co Locator.

STATE OF ARIZONA, County of Graham ss.: Fee No. 1040

I hereby certify that the within instrument was filed and recorded at request of Bill Kurtz 3/8/57 2:45 P.M. in Docket 45 Page 323 and indexed in Mines.

Witness my hand and official seal the day and year aforesaid.

H. Lyle Grant County Recorder.

By Ethel Sherman Deputy Recorder.

KENNECOTT COPPER CORPORATION

MAP FILED IN A MC 66892

RECEIVED OFFICE B.L.M. AZ STATE OFFICE KENNECOTT COPPER CORPORATION PHOENIX, ARIZONA OCT 3 10 00 AM '79

SUPPLEMENTAL INFORMATION FORM

(B.L.M. ORGANIC ACT)

The name of this claim is OSO ENSENADA #4, which is recorded in Docket 45 at page 324 in the office of the Recorder of GRAHAM County, Arizona.

The latest amendment of the aforesaid claim is the \_\_\_\_\_ claim and recorded in \_\_\_\_\_ at page \_\_\_\_\_.

The current owner is KENNECOTT COPPER CORPORATION, % MINE ENGINEERING DEPARTMENT, whose address is Hayden, Arizona 85235.

This is a LODE claim which was located on MARCH 8 in the year of 1957.

This claim is situated in SE<sup>1</sup>/<sub>4</sub> - NW<sup>1</sup>/<sub>4</sub> of Section (s) 33 & 3, Township 5S & 6S, Range 27E, G. & S. R. B. & M.

RECEIVED  
BLM. STATE OFFICE  
OCT 3 10 00 AM '79  
PHOENIX, ARIZONA



KENNECOTT COPPER CORPORATION

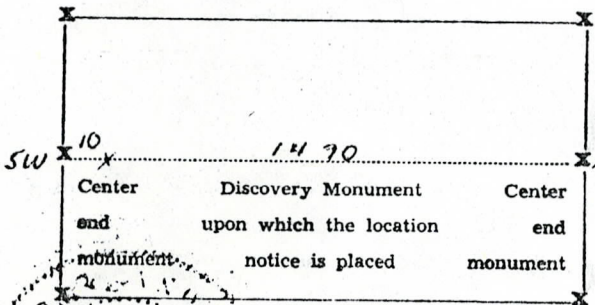
45 PAGE 324

NOTICE OF LOCATION

NOTICE IS HEREBY GIVEN That the Oso Ensenada #4 Mining Claim was located by Robert A McColly a citizen of the United States on this 8th day of March, 1957, for mining purposes. Said claim is 1500 feet in length along the vein or deposit of mineral-bearing rock in place and 300 feet in width on each side of the center of said vein or deposit, from end to end of said claim. The general course of this claim is NE to SW and is situated in the Lone Star Mining District Graham County, Arizona, about Two miles E of Webber Peak

(Write on above lines the distance and direction the claim is from some permanent and natural object, such as a mountain, peak, stream, etc.)

This claim runs from the discovery monument, or stake on which the notice is posted, 10 feet in a SW direction to the SW center end monument, or stake, and 1470 feet in a NE direction from the aforesaid monument, or stake, to the NE center end monument or stake, and is also marked by two corner monuments, or stakes, at each end of said claim, one on each side of and 300 feet from the center end monuments, or stakes, making the claim in the form of a parallelogram.



Robert A McColly  
NE Bear Creek Mining Co Locator.

STATE OF ARIZONA, County of Graham ss.: Fee No. 1041

I hereby certify that the within instrument was filed and recorded at request of Bill Kurts 3/8/57 2:45 P.M. in Docket 45 Page 324 and indexed in Mines.

Witness my hand and official seal the day and year aforesaid.

W. Lytle Grand  
 County Recorder.

By Ethel Sherman  
 Deputy Recorder.

KENNECOTT COPPER CORPORATION

MAP FILED IN A MC 66892

RECEIVED  
 STATE OFFICE  
 PHOENIX, ARIZONA  
 OCT 3 10 00 AM '57  
 KENNECOTT COPPER CORPORATION  
 R. M. JOSEPH

SUPPLEMENTAL INFORMATION FORM

(B.L.M. ORGANIC ACT)

The name of this claim is OSO ENSENADA # 5, which is recorded in Docket 45 at page 325 in the office of the Recorder of GRAHAM County, Arizona.

The latest amendment of the aforesaid claim is the \_\_\_\_\_ claim and recorded in \_\_\_\_\_ at page \_\_\_\_\_.

The current owner is KENNECOTT COPPER CORPORATION, % MINE ENGINEERING DEPARTMENT, whose address is Hayden, Arizona 85235.

This is a LODE claim which was located on MARCH 8 in the year of 1957.

This claim is situated in NE $\frac{1}{4}$  & NW $\frac{1}{4}$  of Section (s) 4 & 3, Township 6S, Range 27E, G. & S. R. B. & M.

RECEIVED OFFICE  
B.L.M. AZ STATE  
OCT 3 10 00 AM '79  
PHOENIX, ARIZONA



KENNECOTT COPPER CORPORATION


45 PAGE 325

NOTICE OF LOCATION

NOTICE IS HEREBY GIVEN That the Oso Ensenada # 5 Mining Claim was located by Robert A. McCally a citizen of the United States on this 8th day of March, 1957, for mining purposes. Said claim is 1500 feet in length along the vein or deposit of mineral-bearing rock in place and 300 feet in width on each side of the center of said vein or deposit, from end to end of said claim. The general course of this claim is NE to SW and is situated in the Lone Star Mining District Graham County, Arizona, about Two Miles E of Webber Peak

(Write on above lines the distance and direction the claim is from some permanent and natural object, such as a mountain, peak, stream, etc.)

This claim runs from the discovery monument, or stake on which the notice is posted, 10 feet in a NE direction to the NE center end monument, or stake, and 1490 feet in a SW direction from the aforesaid monument, or stake, to the SW center end monument or stake, and is also marked by two corner monuments, or stakes, at each end of said claim, one on each side of and 300 feet from the center end monuments, or stakes, making the claim in the form of a parallelogram.



STATE OF ARIZONA, County of Graham ss.: Fee No. 1042

I hereby certify that the within instrument was filed and recorded at request of Bill Kurts

3/8/57 2:45 P.M. in Docket 45 Page 325 and indexed in Mines.

Witness my hand and official seal the day and year aforesaid.



W. Lyle Grant County Recorder.

By Ethel Sherman Deputy Recorder.

KENNECOTT COPPER CORPORATION

FILED IN A MC 66892

RECEIVED  
 STATE OFFICE  
 KENNECOTT COPPER CORPORATION  
 PHOENIX, ARIZONA  
 OCT 3 10 00 AM '57

SUPPLEMENTAL INFORMATION FORM

(B.L.M. ORGANIC ACT)

The name of this claim is OSO ENSENADA # 6, which  
is recorded in Docket 45 at page  
326 in the office of the Recorder  
of GRAHAM County, Arizona.

The latest amendment of the aforesaid claim is the \_\_\_\_\_  
claim and recorded in \_\_\_\_\_  
at page \_\_\_\_\_.

The current owner is KENNECOTT COPPER CORPORATION, % MINE  
ENGINEERING DEPARTMENT, whose address is Hayden, Arizona  
85235.

This is a LODE claim which was  
located on MARCH 8 in the year  
of 1957.

This claim is situated in NW $\frac{1}{4}$   
of Section (s) 3, Township 6S,  
Range 27E, G. & S. R. B. & M.

RECEIVED OFFICE  
B.L.M. AZ STATE  
OCT 3 10 00 AM '79  
PHOENIX, ARIZONA



KENNECOTT COPPER CORPORATION

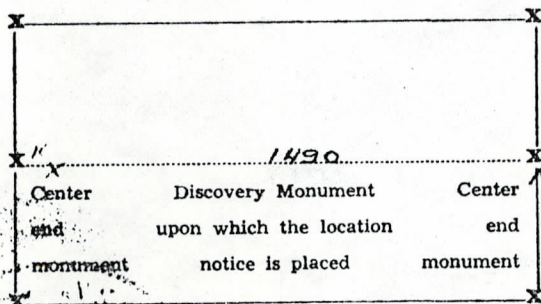
PAGE 45 PAGE 326

NOTICE OF LOCATION

NOTICE IS HEREBY GIVEN That the Oso Ensenada # 6 Mining Claim was located by Robert A McCally a citizen of the United States on this 8th day of March, 1957, for mining purposes. Said claim is 1500 feet in length along the vein or deposit of mineral-bearing rock in place and 300 feet in width on each side of the center of said vein or deposit, from end to end of said claim. The general course of this claim is NE to SW and is situated in the Lone Star Mining District Graham County, Arizona, about Two miles E of Webber Peak

(Write on above lines the distance and direction the claim is from some permanent and natural object, such as a mountain, peak, stream, etc.)

This claim runs from the discovery monument, or stake on which the notice is posted, 10 feet in a SW direction to the SW center end monument, or stake, and 1490 feet in a NE direction from the aforesaid monument, or stake, to the NE center end monument or stake, and is also marked by two corner monuments, or stakes, at each end of said claim, one on each side of and 300 feet from the center end monuments, or stakes, making the claim in the form of a parallelogram.



Robert A McCally  
 for Oso Ensenada Mining Co  
 Locator.

STATE OF ARIZONA, County of Graham ss.: Fee No. 1043

I hereby certify that the within instrument was filed and recorded at request of Bill Kurtz

3/8/57 2:45 P.M. in Docket 45 Page 326 and indexed in Mines.

Witness my hand and official seal the day and year aforesaid.

H. Lyle Grant  
County Recorder.

By Etzel Sherman  
Deputy Recorder.

KENNECOTT COPPER CORPORATION

MAP FILED IN A MC 66892

RECEIVED OFFICE  
 B.L.M. AZ STATE OFFICE  
 PHOENIX, ARIZONA  
 3 10 00 AM '57  
 KENNECOTT COPPER CORPORATION

SUPPLEMENTAL INFORMATION FORM

(B.L.M. ORGANIC ACT)

The name of this claim is OSO ENSENADA # 7, which  
 is recorded in Docket 45 at page  
327 in the office of the Recorder  
 of GRAHAM County, Arizona.

The latest amendment of the aforesaid claim is the \_\_\_\_\_  
 \_\_\_\_\_ claim and recorded in \_\_\_\_\_  
 \_\_\_\_\_ at page \_\_\_\_\_.

The current owner is KENNECOTT COPPER CORPORATION, % MINE  
 ENGINEERING DEPARTMENT, whose address is Hayden, Arizona  
 85235.

This is a LODE claim which was  
 located on MARCH 8 in the year  
 of 1957.

This claim is situated in NE $\frac{1}{4}$  & NW $\frac{1}{4}$   
 of Section (s) 4 & 3, Township 6S,  
 Range 27E, G. & S. R. B. & M.

RECEIVED OFFICE  
 B.L.M. AZ. STATE  
 OCT 3 10 00 AM '79  
 PHOENIX, ARIZONA



KENNECOTT COPPER CORPORATION

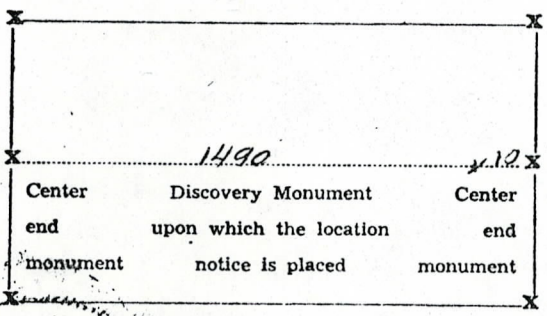
NOTICE OF LOCATION

SECRET 45 PAGE 327

NOTICE IS HEREBY GIVEN That the Oso Ensenada # 7 Mining Claim was located by Robert A. McCally a citizen of the United States on this 8th day of March, 1957, for mining purposes. Said claim is 1500 feet in length along the vein or deposit of mineral-bearing rock in place and 300 feet in width on each side of the center of said vein or deposit, from end to end of said claim. The general course of this claim is NE to SW and is situated in the Loana Star Mining District, Graham County, Arizona, about Two miles E of Webber Peak

(Write on above lines the distance and direction the claim is from some permanent and natural object, such as a mountain, peak, stream, etc.)

This claim runs from the discovery monument, or stake on which the notice is posted, 10 feet in a NE direction to the NE center end monument, or stake, and 1490 feet in a SW direction from the aforesaid monument, or stake, to the SW center end monument or stake, and is also marked by two corner monuments, or stakes, at each end of said claim, one on each side of and 300 feet from the center end monuments, or stakes, making the claim in the form of a parallelogram.



Robert A. McCally  
San Luis Mining Co. Locator.

KENNECOTT COPPER CORPORATION  
 PHOENIX, ARIZONA  
 RECEIVED  
 B.L.M. AZ STATE OFFICE  
 MAR 19 1957

MAP FILED IN A MC 66892

STATE OF ARIZONA, County of Graham ss.: Fee No. 1014

I hereby certify that the within instrument was filed and recorded at request of Bill Kurts 3/8/57 2:45 P.M. in Docket 45 Page 327 and indexed in Mines.

Witness my hand and official seal the day and year aforesaid.

H. Lyle Grant County Recorder. By Etzel Sherman Deputy Recorder.

KENNECOTT COPPER CORPORATION



SUPPLEMENTAL INFORMATION FORM

(B.L.M. ORGANIC ACT)

The name of this claim is OSO ENSENADA # 8, which  
is recorded in Docket 45 at page  
328 in the office of the Recorder  
of GRAHAM County, Arizona.

The latest amendment of the aforesaid claim is the \_\_\_\_\_  
claim and recorded in \_\_\_\_\_  
at page \_\_\_\_\_.

The current owner is KENNECOTT COPPER CORPORATION, % MINE  
ENGINEERING DEPARTMENT, whose address is Hayden, Arizona.  
85235.

This is a LODE claim which was  
located on MARCH 8 in the year  
of 1957.

This claim is situated in NW $\frac{1}{4}$   
of Section (s) 3, Township 6S,  
Range 27E, G. & S. R. B. & M.

RECEIVED  
B.L.M. AZ STATE OFFICE  
OCT 3 10 00 AM '79  
PHOENIX, ARIZONA



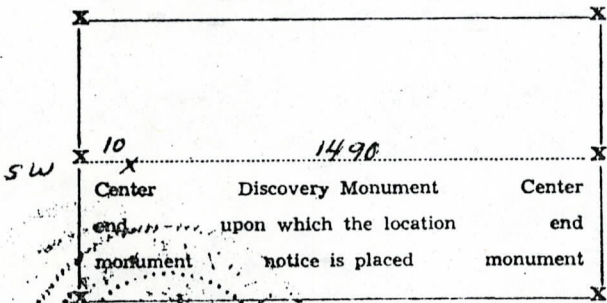
KENNECOTT COPPER CORPORATION

NOTICE OF LOCATION

NOTICE IS HEREBY GIVEN That the Oso Ensenada # 8 Mining Claim was located by Robert A McColly on this 8th day of March, 1957, for mining purposes. Said claim is 1500 feet in length along the vein or deposit of mineral-bearing rock in place and 300 feet in width on each side of the center of said vein or deposit, from end to end of said claim. The general course of this claim is NE to SW and is situated in the Lone Star Mining District, Graham County, Arizona, about Two miles E of Webber Peak

(Write on above lines the distance and direction the claim is from some permanent and natural object, such as a mountain, peak, stream, etc.)

This claim runs from the discovery monument, or stake on which the notice is posted, 10 feet in a SW direction to the SW center end monument, or stake, and 1490 feet in a NE direction from the aforesaid monument, or stake, to the NE center end monument, or stake, and is also marked by two corner monuments, or stakes, at each end of said claim, one on each side of and 300 feet from the center end monuments, or stakes, making the claim in the form of a parallelogram.



Robert A McColly  
Phoenix Mining Co  
 Locator.

STATE OF ARIZONA, County of Graham ss.: Fee No. 1045  
 I hereby certify that the within instrument was filed and recorded at request of Bill Kurtz  
1/8/57 2:45 P.M. in Docket 45 Page 328 and indexed in Mines.  
 Witness my hand and official seal the day and year aforesaid.

H. Lyle Grant County Recorder. By Etchel Sherman Deputy Recorder.

KENNECOTT COPPER CORPORATION

MAP FILED IN A MC 66892

RECEIVED  
 B.L.M. AZ STATE OFFICE  
 KENNECOTT COPPER CORPORATION  
 OCT 9 10 08 AM 1957  
 PHOENIX ARIZONA

SUPPLEMENTAL INFORMATION FORM

(B.L.M. ORGANIC ACT)

The name of this claim is OSO ENSENADA #9, which  
 is recorded in Docket 45 at page  
329 in the office of the Recorder  
 of Graham County, Arizona.

The latest amendment of the aforesaid claim is the \_\_\_\_\_  
 \_\_\_\_\_ claim and recorded in \_\_\_\_\_  
 \_\_\_\_\_ at page \_\_\_\_\_.

The current owner is KENNECOTT COPPER CORPORATION, % MINE  
 ENGINEERING DEPARTMENT, whose address is Hayden, Arizona  
 85235.

This is a LODE claim which was  
 located on MARCH 8 in the year  
 of 1957.

This claim is situated in NE<sup>1</sup>/<sub>4</sub> - NW<sup>1</sup>/<sub>4</sub>  
 of Section (s) 4 & 3, Township 6S,  
 Range 27E, G. & S. R. B. & M.

RECEIVED OFFICE  
 B.L.M. STATE  
 OCT 3 10 00 AM '79  
 PHOENIX, ARIZONA



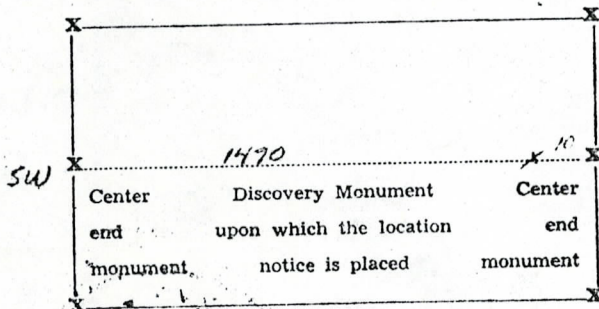
KENNECOTT COPPER CORPORATION  
NOTICE OF LOCATION

45 PAGE 329

NOTICE IS HEREBY GIVEN That the Oso Ensenada #9 Mining  
Claim was located by Robert A McCally a citizen of the United States  
on this 6th day of March, 1957, for mining purposes. Said claim  
is 1500 feet in length along the vein or deposit of mineral-bearing rock in place and 300 feet in width on each  
side of the center of said vein or deposit, from end to end of said claim. The general course of this claim is  
NE to SW  
and is situated in the Lone Star Mining District  
Graham County, Arizona, about Two Miles East  
Weber Peak

(Write on above lines the distance and direction the claim is from some permanent and natural object, such as a mountain, peak, stream, etc.)


This claim runs from the discovery monument, or stake on which the notice is posted, 10  
feet in a NE direction to the NE center  
end monument, or stake, and 1490 feet in a SW  
direction from the aforesaid monument, or stake, to the SW center end monument  
or stake, and is also marked by two corner monuments, or stakes, at each end of said claim, one on each side  
of and 300 feet from the center end monuments, or stakes, making the claim in the form of a parallelogram.



Robert A McCally  
Loc. Weber Peak Mining Co.  
Locator.

STATE OF ARIZONA, County of Graham ss.: Fee No. 1046

I hereby certify that the within instrument was filed and recorded at request of Bill Kurtz  
3/8/57 2:45 P.M. in Docket 45 Page 329 and indexed in Mines.  
Witness my hand and official seal the day and year aforesaid.



H. Lyle Grant County Recorder. By Ethel Sherman Deputy Recorder.

KENNECOTT COPPER CORPORATION

MAP FILED IN A MC 66892

RECEIVED OFFICE  
STATE OF ARIZONA  
KENNECOTT COPPER CORPORATION  
PHOENIX, ARIZONA  
OCT 3 10 00 AM '57

SUPPLEMENTAL INFORMATION FORM

(B.L.M. ORGANIC ACT)

The name of this claim is OSO ENSENADA # 10, which  
 is recorded in Docket 45 at page  
330 in the office of the Recorder  
 of GRAHAM County, Arizona.

The latest amendment of the aforesaid claim is the \_\_\_\_\_  
 \_\_\_\_\_ claim and recorded in \_\_\_\_\_  
 \_\_\_\_\_ at page \_\_\_\_\_.

The current owner is KENNECOTT COPPER CORPORATION, % MINE  
 ENGINEERING DEPARTMENT, whose address is Hayden, Arizona  
 85235.

This is a LODE claim which was  
 located on MARCH 8 in the year  
 of 1957.

This claim is situated in NW<sup>1</sup>/<sub>4</sub>  
 of Section (s) 3, Township 6S,  
 Range 27E, G. & S. R. B. & M.

RECEIVED OFFICE  
 B.L.M. AZ STATE  
 OCT 3 10 00 AM '79  
 PHOENIX, ARIZONA



45 PAGE 330

KENNECOTT COPPER CORPORATION

NOTICE OF LOCATION

NOTICE IS HEREBY GIVEN That the Oso Encanada # 10 Mining  
 Claim was located by Robert A McColly a citizen of the United States  
 on this 8th day of March, 1957, for mining purposes. Said claim  
 is 1500 feet in length along the vein or deposit of mineral-bearing rock in place and 300 feet in width on each  
 side of the center of said vein or deposit, from end to end of said claim. The general course of this claim is  
NE to SW  
 and is situated in the Lone Star Mining District  
Graham County, Arizona, about Two miles E of  
Webber Peak


(Write on above lines the distance and direction the claim is from some permanent and natural object, such as a mountain, peak, stream, etc.)

This claim runs from the discovery monument, or stake on which the notice is posted, 10  
 feet in a SW direction to the SW center  
 end monument, or stake, and 1490 feet in a NE  
 direction from the aforesaid monument, or stake, to the NE center end monument  
 or stake, and is also marked by two corner monuments, or stakes, at each end of said claim, one on each side  
 of and 300 feet from the center end monuments, or stakes, making the claim in the form of a parallelogram.

MAP FILED IN A MC 66892

RECEIVED  
 B.L.M. AZ STATE OFFICE  
 OCT 3 10 00 AM '79  
 PHOENIX, ARIZONA

KENNECOTT COPPER CORPORATION



STATE OF ARIZONA, County of Graham ss.: Fee No. 1047

I hereby certify that the within instrument was filed and recorded at request of Bill Kurtz

3/8/57 2:45 P.M. in Docket 45 Page 330 and indexed in Mines.

Witness my hand and official seal the day and year aforesaid.

H. Lyle Grant

County Recorder.

By

Ethel Sherman

Deputy Recorder.

KENNECOTT COPPER CORPORATION

SUPPLEMENTAL INFORMATION FORM

(B.L.M. ORGANIC ACT)

The name of this claim is OSO ENSENADA # 11, which is recorded in Docket 45 at page 331 in the office of the Recorder of GRAHAM County, Arizona.

The latest amendment of the aforesaid claim is the \_\_\_\_\_ claim and recorded in \_\_\_\_\_ at page \_\_\_\_\_.

The current owner is KENNECOTT COPPER CORPORATION, % MINE ENGINEERING DEPARTMENT, whose address is Hayden, Arizona 85235.

This is a LODE claim which was located on MARCH 8 in the year of 1957.

This claim is situated in NE<sup>1</sup>/<sub>4</sub>, SE<sup>1</sup>/<sub>4</sub> - NW<sup>1</sup>/<sub>4</sub>, SW<sup>1</sup>/<sub>4</sub> of Section (s) 4 & 3, Township 6S, Range 27E, G. & S. R. B. & M.

RECEIVED OFFICE  
B.L.M. STATE  
OCT 3 10 00 AM '79  
PHOENIX, ARIZONA



KENNECOTT COPPER CORPORATION

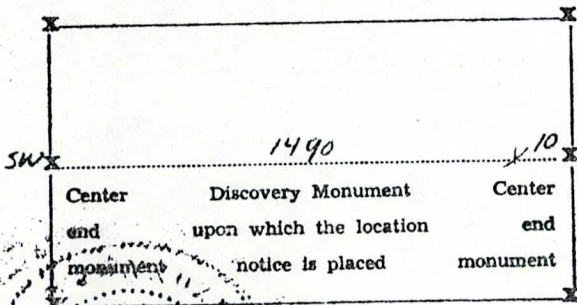
45 PAGE 331

NOTICE OF LOCATION

NOTICE IS HEREBY GIVEN That the Oso Ensenada # 11 Mining Claim was located by Robert A McCally a citizen of the United States on this 8th day of March, 1957, for mining purposes. Said claim is 1500 feet in length along the vein or deposit of mineral-bearing rock in place and 300 feet in width on each side of the center of said vein or deposit, from end to end of said claim. The general course of this claim is NE to SW and is situated in the Lone Star Mining District Graham County, Arizona, about Two miles E of Webber Peak

(Write on above lines the distance and direction the claim is from some permanent and natural object, such as a mountain, peak, stream, etc.)

This claim runs from the discovery monument, or stake on which the notice is posted, 10 feet in a NE direction to the NE center end monument, or stake, and 1490 feet in a SW direction from the aforesaid monument, or stake, to the SW center end monument or stake, and is also marked by two corner monuments, or stakes, at each end of said claim, one on each side of and 300 feet from the center end monuments, or stakes, making the claim in the form of a parallelogram.



Robert A McCally  
 Loc. Sec. Creek Mining Co.  
 Locator.

STATE OF ARIZONA, County of Graham ss.: Fee No. 1048

I hereby certify that the within instrument was filed and recorded at request of Bill Kurtz

3/8/57 2:45 P.M. in Docket 45 Page 331 and indexed in Mines.

Witness my hand and official seal the day and year aforesaid.

Et Lyle Grant  
County Recorder.

By Edel Sherman  
Deputy Recorder.

KENNECOTT COPPER CORPORATION

MAP FILED IN A MC 66892

RECEIVED  
B.L.M. AZ STATE OFFICE  
PHOENIX, ARIZONA  
APR 3 10 59 AM '57  
KENNECOTT COPPER CORPORATION

SUPPLEMENTAL INFORMATION FORM

(B.L.M. ORGANIC ACT)

The name of this claim is OSO ENSENADA # 12, which  
is recorded in Docket 45 at page  
332 in the office of the Recorder  
of GRAHAM County, Arizona.

The latest amendment of the aforesaid claim is the \_\_\_\_\_  
claim and recorded in \_\_\_\_\_  
at page \_\_\_\_\_.

The current owner is KENNECOTT COPPER CORPORATION, % MINE  
ENGINEERING DEPARTMENT, whose address is Hayden, Arizona  
85235.

This is a LODE claim which was  
located on MARCH 8 in the year  
of 1957.

This claim is situated in NW<sup>1</sup>/<sub>4</sub>, SW<sup>1</sup>/<sub>4</sub>  
of Section (s) 3, Township 6S,  
Range 27E, G. & S. R. B. & M.

RECEIVED OFFICE  
B.L.M. AZ STATE  
OCT 3 10 00 AM '79  
PHOENIX, ARIZONA



DOCKET

45 PAGE 332

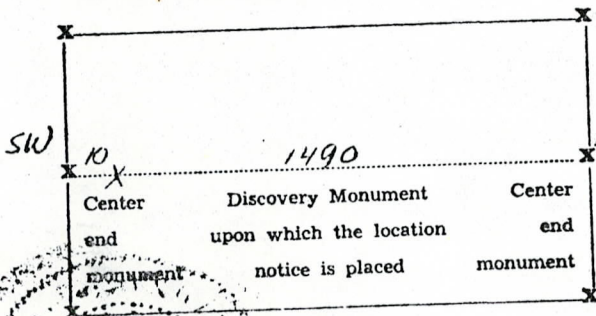
KENNECOTT COPPER CORPORATION

NOTICE OF LOCATION

NOTICE IS HEREBY GIVEN That the Oso Enseñada # 12 Mining Claim was located by Robert A McCally a citizen of the United States on this 8th day of March, 1957, for mining purposes. Said claim is 1500 feet in length along the vein or deposit of mineral-bearing rock in place and 300 feet in width on each side of the center of said vein or deposit, from end to end of said claim. The general course of this claim is NE to SW and is situated in the Lone Star Mining District Graham County, Arizona, about Two miles E of Webber Peak

(Write on above lines the distance and direction the claim is from some permanent and natural object, such as a mountain, peak, stream, etc.)

This claim runs from the discovery monument, or stake on which the notice is posted, 10 feet in a SW direction to the SW center end monument, or stake, and 1490 feet in a NE direction from the aforesaid monument, or stake, to the NE center end monument or stake, and is also marked by two corner monuments, or stakes, at each end of said claim, one on each side of and 300 feet from the center end monuments, or stakes, making the claim in the form of a parallelogram.



Robert A McCally  
 \_\_\_\_\_  
 Locator.

STATE OF ARIZONA, County of Graham ss.: Fee No. 1049

I hereby certify that the within instrument was filed and recorded at request of Bill Kurtz

3/8/57 2:45 P.M. in Docket 45 Page 332 and indexed in Mines.

Witness my hand and official seal the day and year aforesaid.

H. Lyle Grant  
County Recorder.

By Etzel Sherman  
Deputy Recorder.

KENNECOTT COPPER CORPORATION

MAP FILED IN A MC 66892

KENNECOTT COPPER CORPORATION

OCT 3 10 00 AM '79

RECEIVED  
BLM. AZ STATE OFFICE

PHOENIX, ARIZONA

SUPPLEMENTAL INFORMATION FORM

(B.L.M. ORGANIC ACT)

The name of this claim is OSO ENSENADA # 13, which is recorded in Docket 45 at page 333 in the office of the Recorder of GRAHAM County, Arizona.

The latest amendment of the aforesaid claim is the \_\_\_\_\_ claim and recorded in \_\_\_\_\_ at page \_\_\_\_\_.

The current owner is KENNECOTT COPPER CORPORATION, % MINE ENGINEERING DEPARTMENT, whose address is Hayden, Arizona 85235.

This is a LODE claim which was located on MARCH 8 in the year of 1957.

This claim is situated in SE<sup>1</sup>/<sub>4</sub> - SW<sup>1</sup>/<sub>4</sub> of Section (s) 4 & 3, Township 6S, Range 27E, G. & S. R. B. & M.

RECEIVED  
B.L.M. AZ STATE OFFICE  
OCT 3 10 00 AM '79  
PHOENIX, ARIZONA



KENNECOTT COPPER CORPORATION

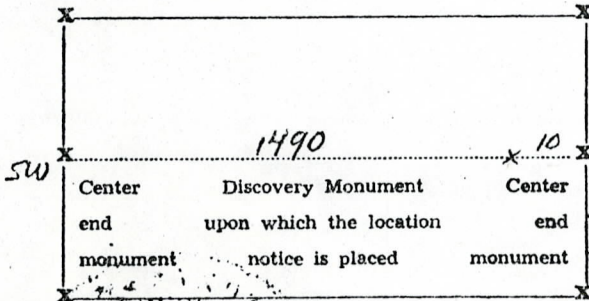
45 PAGE 333

NOTICE OF LOCATION

NOTICE IS HEREBY GIVEN That the Oso Ensenada #13 Mining Claim was located by Robert A McCully a citizen of the United States on this 8th day of March, 1957, for mining purposes. Said claim is 1500 feet in length along the vein or deposit of mineral-bearing rock in place and 300 feet in width on each side of the center of said vein or deposit, from end to end of said claim. The general course of this claim is NE to SW and is situated in the Loze Star Mining District Graham County, Arizona, about Two miles E of Webber Peak

(Write on above lines the distance and direction the claim is from some permanent and natural object, such as a mountain, peak, stream, etc.)

This claim runs from the discovery monument, or stake on which the notice is posted, 10 feet in a NE direction to the NE center end monument, or stake, and 1490 feet in a SW direction from the aforesaid monument, or stake, to the SW center end monument or stake, and is also marked by two corner monuments, or stakes, at each end of said claim, one on each side of and 300 feet from the center end monuments, or stakes, making the claim in the form of a parallelogram.



Robert A McCully  
Bill Kurtz Locator.

STATE OF ARIZONA, County of Graham ss.: Fee No. 1050

I hereby certify that the within instrument was filed and recorded at request of Bill Kurtz 3/8/57 2:45 P.M. in Docket 45 Page 333 and Indexed in Mines.

Witness my hand and official seal the day and year aforesaid.

H. Lyle Grant

County Recorder.

By

Ethel Sherman

Deputy Recorder.

KENNECOTT COPPER CORPORATION

A MC 66892

MAP FILED IN

RECEIVED  
 B.I.M. STATE OFFICE  
 OCT 3 10 00 AM  
 PHOENIX ARIZONA  
 KENNECOTT COPPER CORPORATION

SUPPLEMENTAL INFORMATION FORM

(B.L.M. ORGANIC ACT)

The name of this claim is OSO ENSENADA # 14, which is recorded in Docket 45 at page 334 in the office of the Recorder of GRAHAM County, Arizona.

The latest amendment of the aforesaid claim is the \_\_\_\_\_ claim and recorded in \_\_\_\_\_ at page \_\_\_\_\_.

The current owner is KENNECOTT COPPER CORPORATION, % MINE ENGINEERING DEPARTMENT, whose address is Hayden, Arizona 85235.

This is a LODE claim which was located on MARCH 8 in the year of 1957.

This claim is situated in SW<sup>1</sup>/<sub>4</sub> of Section (s) 3, Township 6S, Range 27E, G. & S. R. B. & M.

RECEIVED OFFICE  
B.L.M. AZ STATE  
OCT 3 10 00 AM '79  
PHOENIX, ARIZONA



KENNECOTT COPPER CORPORATION

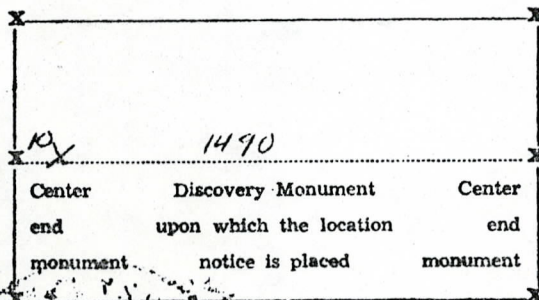
REV 2-45 334

NOTICE OF LOCATION

NOTICE IS HEREBY GIVEN That the Oso Ensenada #14 Mining Claim was located by Robert A. McCally a citizen of the United States on this 8th day of March, 1957, for mining purposes. Said claim is 1500 feet in length along the vein or deposit of mineral-bearing rock in place and 300 feet in width on each side of the center of said vein or deposit, from end to end of said claim. The general course of this claim is NE to SW and is situated in the Lone Star Mining District, Graham County, Arizona, about Two miles E of Webber Peak


(Write on above lines the distance and direction the claim is from some permanent and natural object, such as a mountain, peak, stream, etc.)

This claim runs from the discovery monument, or stake on which the notice is posted, 10 feet in a SW direction to the SW center end monument, or stake, and 1490 feet in a NE direction from the aforesaid monument, or stake, to the NE center end monument or stake, and is also marked by two corner monuments, or stakes, at each end of said claim, one on each side of and 300 feet from the center end monuments, or stakes, making the claim in the form of a parallelogram.



Robert A. McCally  
for Bear Creek Mining Co  
 Locator.

STATE OF ARIZONA, County of Graham ss.: Fee No. 1051  
 I hereby certify that the within instrument was filed and recorded at request of Bill Kurta  
3/8/57 2:45 P.M. in Docket 45 Page 334 and indexed in Mines.  
 Witness my hand and official seal the day and year aforesaid.



Lyle Grant County Recorder. By Ethel Sherman Deputy Recorder.

KENNECOTT COPPER CORPORATION

KENNECOTT COPPER CORPORATION

RECEIVED  
 B.L.M. STATE OFFICE  
 OCT 3 10 00 AM '79  
 PUEBLO, ARIZONA

MAP FILED IN A MC 66892

SUPPLEMENTAL INFORMATION FORM

(B.L.M. ORGANIC ACT)

The name of this claim is OSO ENSENADA # 15, which is recorded in Docket 45 at page 335 in the office of the Recorder of GRAHAM County, Arizona.

The latest amendment of the aforesaid claim is the \_\_\_\_\_ claim and recorded in \_\_\_\_\_ at page \_\_\_\_\_.

The current owner is KENNECOTT COPPER CORPORATION, % MINE ENGINEERING DEPARTMENT, whose address is Hayden, Arizona 85235.

This is a LODE claim which was located on MARCH 8 in the year of 1957.

This claim is situated in SE $\frac{1}{4}$  & SW $\frac{1}{4}$  of Section (s) 4 & 3, Township 6S, Range 27E, G. & S. R. B. & M.

RECEIVED  
STATE OFFICE  
B.L.M.  
APR 3 12 00 AM '79  
PHOENIX ARIZONA



KENNECOTT COPPER CORPORATION

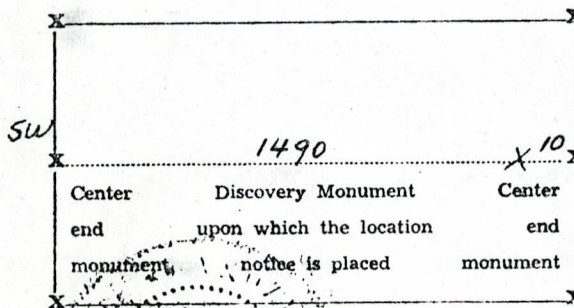
DEPT 45 PAGE 335

NOTICE OF LOCATION

NOTICE IS HEREBY GIVEN That the Oso Ensenada # 15 Mining Claim was located by Robert A McCally a citizen of the United States on this 8th day of March, 1957, for mining purposes. Said claim is 1500 feet in length along the vein or deposit of mineral-bearing rock in place and 300 feet in width on each side of the center of said vein or deposit, from end to end of said claim. The general course of this claim is NE to SW and is situated in the Lone Star Mining District Graham County, Arizona, about Two miles E of Webber Peak

(Write on above lines the distance and direction the claim is from some permanent and natural object, such as a mountain, peak, stream, etc.)

This claim runs from the discovery monument, or stake on which the notice is posted, 10 feet in a NE direction to the NE center end monument, or stake, and 1490 feet in a SW direction from the aforesaid monument, or stake, to the SW center end monument or stake, and is also marked by two corner monuments, or stakes, at each end of said claim, one on each side of and 300 feet from the center end monuments, or stakes, making the claim in the form of a parallelogram.



Robert A McCally  
Locator.

STATE OF ARIZONA, County of Graham ss.: Fee No. 1052  
I hereby certify that the within instrument was filed and recorded at request of Bill Kurtz  
on 3/8/57 2:45 P.M. in Docket 45 Page 335 and indexed in Mines.  
Witness my hand and official seal the day and year aforesaid.  
Lyle Grant County Recorder. By Ethel Sherman Deputy Recorder.

KENNECOTT COPPER CORPORATION

MAP FILED IN A MC 66892

B.I.M. STATE OF ARIZONA KENNECOTT COPPER CORPORATION

OCT 2 10 00 AM '79 PHOENIX ARIZONA

SUPPLEMENTAL INFORMATION FORM

(B.L.M. ORGANIC ACT)

The name of this claim is OSO ENSENADA # 16, which  
 is recorded in Docket 45 at page  
336 in the office of the Recorder  
 of GRAHAM County, Arizona.

The latest amendment of the aforesaid claim is the \_\_\_\_\_  
 \_\_\_\_\_ claim and recorded in \_\_\_\_\_  
 \_\_\_\_\_ at page \_\_\_\_\_.

The current owner is KENNECOTT COPPER CORPORATION, % MINE  
 ENGINEERING DEPARTMENT, whose address is Hayden, Arizona  
 85235.

This is a LODE claim which was  
 located on MARCH 8 in the year  
 of 1957.

This claim is situated in SW $\frac{1}{4}$   
 of Section (s) 3, Township 6S,  
 Range 27E, G. & S. R. B. & M.

RECEIVED  
 B.L.M. AZ STATE OFFICE  
 OCT 3 10 00 AM '79  
 PHOENIX, ARIZONA



KENNECOTT COPPER CORPORATION

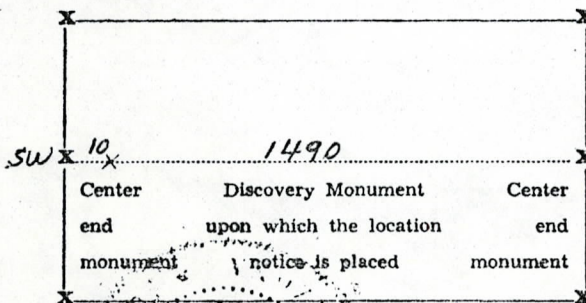
SECRET 45 PAGE 336

NOTICE OF LOCATION

NOTICE IS HEREBY GIVEN That the Oso Ensenada #16 Mining Claim was located by Robert A McCally a citizen of the United States on this 8th day of March, 1957, for mining purposes. Said claim is 1500 feet in length along the vein or deposit of mineral-bearing rock in place and 300 feet in width on each side of the center of said vein or deposit, from end to end of said claim. The general course of this claim is NE to SW and is situated in the Lone Star Mining District Graham County, Arizona, about Two miles E of Webber Peak

(Write on above lines the distance and direction the claim is from some permanent and natural object, such as a mountain, peak, stream, etc.)

This claim runs from the discovery monument, or stake on which the notice is posted, 10 feet in a SW direction to the SW center end monument, or stake, and 1490 feet in a NE direction from the aforesaid monument, or stake, to the NE center end monument or stake, and is also marked by two corner monuments, or stakes, at each end of said claim, one on each side of and 300 feet from the center end monuments, or stakes, making the claim in the form of a parallelogram.



*Robert A McCally*  
Locator.

RECEIVED  
 KENNECOTT COPPER CORPORATION  
 PHOENIX ARIZONA  
 OCT 3 10 00 AM '79  
 B.L.M. AZ STATE OFFICE

STATE OF ARIZONA, County of Graham ss.: Fee No. 1053

I hereby certify that the within instrument was filed and recorded at request of Bill Kurtz 3/8/57 2:45 P.M. in Docket 45 Page 336 and indexed in Mines.

Witness my hand and official seal the day and year aforesaid.

H. Lyle Grant

County Recorder.

By Ethel Sherman

Deputy Recorder.

KENNECOTT COPPER CORPORATION

MAP FILED IN A MC 66892

SUPPLEMENTAL INFORMATION FORM

(B.L.M. ORGANIC ACT)

The name of this claim is POND # 1, which  
is recorded in Docket 45 at page  
303 in the office of the Recorder  
of GRAHAM County, Arizona.

The latest amendment of the aforesaid claim is the \_\_\_\_\_  
claim and recorded in \_\_\_\_\_  
at page \_\_\_\_\_.

The current owner is KENNECOTT COPPER CORPORATION, % MINE  
ENGINEERING DEPARTMENT, whose address is Hayden, Arizona.  
85235.

This is a LODE claim which was  
located on MARCH 5 in the year  
of 1957.

This claim is situated in NW $\frac{1}{4}$   
of Section (s) 33, Township 5S,  
Range 27E, G. & S. R. B. & M.

RECEIVED  
B.L.M. AZ STATE OFFICE  
OCT 3 10 00 AM '79  
PHOENIX, ARIZONA

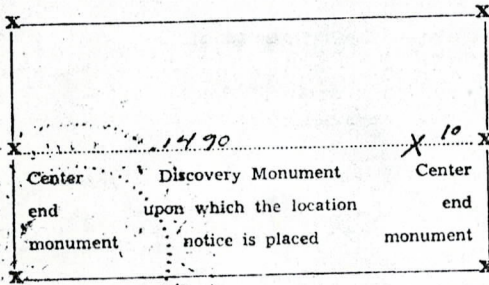


NOTICE OF LOCATION

NOTICE IS HEREBY GIVEN That the Pond # 1 Mining Claim was located by Robert A. McCully a citizen of the United States on this 5th day of March, 1957, for mining purposes. Said claim is 1500 feet in length along the vein or deposit of mineral-bearing rock in place and 300 feet in width on each side of the center of said vein or deposit, from end to end of said claim. The general course of this claim is East to West and is situated in the Lone Star Mining District, Graham County, Arizona, about Two Miles NE of Wetler Peak

(Write on above lines the distance and direction the claim is from some permanent and natural object, such as a mountain, peak, stream, etc.)

This claim runs from the discovery monument, or stake on which the notice is posted, 10 feet in a East direction to the East center end monument, or stake, and 1490 feet in a West direction from the aforesaid monument, or stake, to the West center end monument or stake, and is also marked by two corner monuments, or stakes, at each end of said claim, one on each side of and 300 feet from the center end monuments, or stakes, making the claim in the form of a parallelogram.



Robert A. McCully Loc. for Bear Creek Mining Co.

RECEIVED OFFICE  
B.L.M. AZ STATE OFFICE  
OCT 3 10 00 AM '79  
PHOENIX, ARIZONA

STATE OF ARIZONA, County of Graham ss.: Fee No. 1020

I hereby certify that the within instrument was filed and recorded at request of Bill Kurtz

3/8/57 2:45 P.M. in Docket 45 Page 303 and indexed in Mines.

Witness my hand and official seal the day and year aforesaid.

H. Lyle Grant  
County Recorder.

By Ethel Sherman  
Deputy Recorder.

MAP FILED IN A MC 66892

SUPPLEMENTAL INFORMATION FORM

(B.L.M. ORGANIC ACT)

The name of this claim is POND # 2, which is recorded in Docket 45 at page 304 in the office of the Recorder of GRAHAM County, Arizona.

The latest amendment of the aforesaid claim is the \_\_\_\_\_ claim and recorded in \_\_\_\_\_ at page \_\_\_\_\_.

The current owner is KENNECOTT COPPER CORPORATION, % MINE ENGINEERING DEPARTMENT, whose address is Hayden, Arizona. 85235.

This is a LODE claim which was located on MARCH 5 in the year of 1957.

This claim is situated in NW $\frac{1}{4}$ , NE $\frac{1}{4}$  of Section (s) 33, Township 5S, Range 27E, G. & S. R. B. & M.

RECEIVED  
B.L.M. AZ STATE OFFICE  
OCT 3 10 00 AM '79  
PHOENIX, ARIZONA

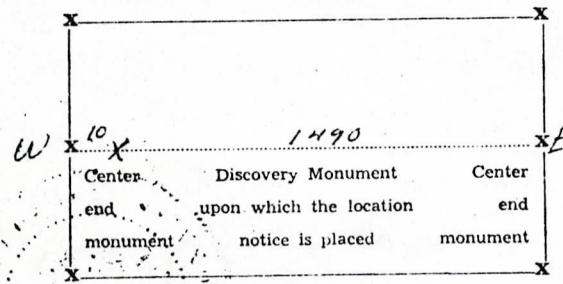


45 PAGE 304

NOTICE OF LOCATION

NOTICE IS HEREBY GIVEN That the Pond # 2 Mining Claim was located by Robert A. McCoy a citizen of the United States on this 5th day of March, 1957, for mining purposes. Said claim is 1500 feet in length along the vein or deposit of mineral-bearing rock in place and 300 feet in width on each side of the center of said vein or deposit, from end to end of said claim. The general course of this claim is East to West and is situated in the Lone Star Mining District Graham County, Arizona, about Two miles NE of Webber Peak

(Write on above lines the distance and direction the claim is from some permanent and natural object, such as a mountain, peak, stream, etc.)  
 This claim runs from the discovery monument, or stake on which the notice is posted, 10 feet in a West direction to the West center end monument, or stake, and 1490 feet in a East direction from the aforesaid monument, or stake, to the East center end monument or stake, and is also marked by two corner monuments, or stakes, at each end of said claim, one on each side of and 300 feet from the center end monuments, or stakes, making the claim in the form of a parallelogram.



Robert A. McCoy for  
Beau Creek Mining Co Locator

STATE OF ARIZONA, County of Graham ss.: Fee No. 1021  
 I hereby certify that the within instrument was filed and recorded at request of Bill Kurtz 3/8/57 2:45 P.M. in Docket 45 Page 304 and indexed in Mines.  
 With my hand and official seal the day and year aforesaid.

H. Lyle Grant County Recorder. By Ethel Sherman Deputy Recorder.

MAP FILED IN A MC 66892

RECEIVED B.L.M. AZ STATE OFFICE OCT 3 10 00 AM '79 PHOENIX, ARIZONA

SUPPLEMENTAL INFORMATION FORM

(B.L.M. ORGANIC ACT)

The name of this claim is POND # 3, which  
is recorded in Docket 45 at page  
305 in the office of the Recorder  
of GRAHAM County, Arizona.

The latest amendment of the aforesaid claim is the \_\_\_\_\_  
claim and recorded in \_\_\_\_\_  
at page \_\_\_\_\_.

The current owner is KENNECOTT COPPER CORPORATION, % MINE  
ENGINEERING DEPARTMENT, whose address is Hayden, Arizona  
85235.

This is a LODE claim which was  
located on MARCH 5 in the year  
of 1957.

This claim is situated in NW $\frac{1}{4}$   
of Section (s) 33, Township 55,  
Range 27E, G. & S. R. B. & M.

RECEIVED  
B.L.M. AZ STATE OFFICE  
OCT 3 10 00 AM '79  
PHOENIX, ARIZONA



NOTICE OF LOCATION

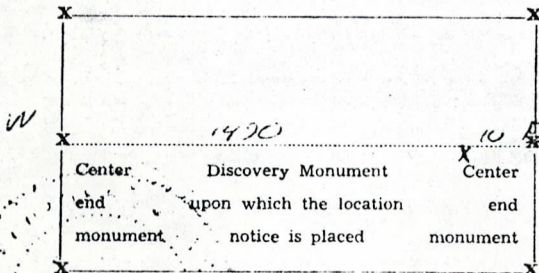
45 PAGE 305

NOTICE IS HEREBY GIVEN That the Pond #3 Mining  
 Claim was located by Daniel L E Huchens of the United States  
 on this 5th day of March, 1957, for mining purposes. Said claim  
 is 1500 feet in length along the vein or deposit of mineral-bearing rock in place and 300 feet in width on each  
 side of the center of said vein or deposit, from end to end of said claim. The general course of this claim is  
East to West  
 and is situated in the Lone Star Mining District,  
Graham County, Arizona, about 2 miles NE of  
Weller Peak

(Write on above lines the distance and direction the claim is from some permanent and natural object, such as a mountain, peak, stream, etc.)

This claim runs from the discovery monument, or stake on which the notice is posted, 10  
 feet in a West East direction to the EAST center  
 end monument, or stake, and 1400 feet in a West direction from  
 the aforesaid monument, or stake, to the West center end monument  
 or stake, and is also marked by two corner monuments, or stakes, at each end of said claim, one on each side  
 of and 300 feet from the center end monuments, or stakes, making the claim in the form of a parallelogram.

RECEIVED  
 B.L.M. AZ STATE OFFICE  
 OCT 3 10 00 AM '70  
 PROBATION ARIZONA



Daniel L E Huchens for  
Bear Creek Mining Co.

STATE OF ARIZONA, County of Graham ss.: Fee No. 1022

I hereby certify that the within instrument was filed and recorded at request of Bill Kurtz  
3/8/57 2:45 P.M. in Docket 45 Page 305 and indexed in Mines.

Witness my hand and official seal the day and year aforesaid.

H. Lyle Grant  
 County Recorder.

By Edhel Sherman  
 Deputy Recorder.

MAP FILED IN  
 A MC 66892

SUPPLEMENTAL INFORMATION FORM

(B.L.M. ORGANIC ACT)

The name of this claim is POND # 4, which  
 is recorded in Docket 45 at page  
306 in the office of the Recorder  
 of GRAHAM County, Arizona.

The latest amendment of the aforesaid claim is the \_\_\_\_\_  
 \_\_\_\_\_ claim and recorded in \_\_\_\_\_  
 \_\_\_\_\_ at page \_\_\_\_\_.

The current owner is KENNECOTT COPPER CORPORATION, % MINE  
 ENGINEERING DEPARTMENT, whose address is Hayden, Arizona  
 85235.

This is a LODE claim which was  
 located on MARCH 5 in the year  
 of 1957.

This claim is situated in NW $\frac{1}{4}$ , NE $\frac{1}{4}$   
 of Section (s) 33, Township 5S,  
 Range 27E, G. & S. R. B. & M.

RECEIVED OFFICE  
 B.L.M. AZ STATE OFFICE  
 OCT 3 10 00 AM '79  
 PHOENIX, ARIZONA



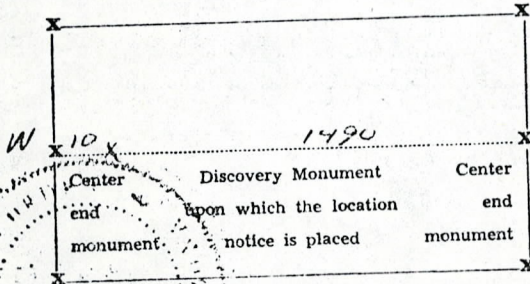
45 PAGE 306

NOTICE OF LOCATION

NOTICE IS HEREBY GIVEN That the Parad #4 Mining  
 Claim was located by Daniel L. E. Huckins a citizen of the United State  
 on this 5th day of March, 1957, for mining purposes. Said claim  
 is 1500 feet in length along the vein or deposit of mineral-bearing rock in place and 300 feet in width on each  
 side of the center of said vein or deposit, from end to end of said claim. The general course of this claim is  
East to West  
 and is situated in the Line Star Mining District  
Graham County, Arizona, about 2 miles N.E. of  
Weller Peak

(Write on above lines the distance and direction the claim is from some permanent and natural object, such as a mountain, peak, stream, etc.)

This claim runs from the discovery monument, or stake on which the notice is posted, 10  
 feet in a West direction to the West center  
 end monument, or stake, and 1490 feet in a East direction from  
 the aforesaid monument, or stake, to the East center end monument  
 or stake, and is also marked by two corner monuments, or stakes, at each end of said claim, one on each side  
 of and 300 feet from the center end monuments, or stakes, making the claim in the form of a parallelogram.



Daniel L. E. Huckins for  
E. Bear Creek Mining Co. Locator.

RECEIVED OFFICE  
 B.L.M. STATE ARIZONA  
 OCT 3 10 00 AM '79  
 PHOENIX, ARIZONA

STATE OF ARIZONA, County of Graham ss.: Fee No. 1023  
 I hereby certify that the within instrument was filed and recorded at request of Bill Kurts  
3/8/57 2:45 P.M. in Docket 45 Page 306 and indexed in Mines.  
 Witness my hand and official seal the day and year aforesaid.

H. Lyle Grant  
 County Recorder.

By Ethel Sherman  
 Deputy Recorder.

MAP FILED IN A MC 66892

SUPPLEMENTAL INFORMATION FORM

(B.L.M. ORGANIC ACT)

The name of this claim is POND #5, which  
 is recorded in Docket 45 at page  
307 in the office of the Recorder  
 of GRAHAM County, Arizona.

The latest amendment of the aforesaid claim is the \_\_\_\_\_  
 \_\_\_\_\_ claim and recorded in \_\_\_\_\_  
 \_\_\_\_\_ at page \_\_\_\_\_.

The current owner is KENNECOTT COPPER CORPORATION, % MINE  
 ENGINEERING DEPARTMENT, whose address is Hayden, Arizona.  
 85235.

This is a LODE claim which was  
 located on MARCH 5 in the year  
 of 1957.

This claim is situated in NW $\frac{1}{4}$   
 of Section (s) 33, Township 5S,  
 Range 27E, G. & S. R. B. & M.

RECEIVED OFFICE  
 B.L.M. AZ STATE  
 OCT 3 10 00 AM '79  
 PHOENIX, ARIZONA

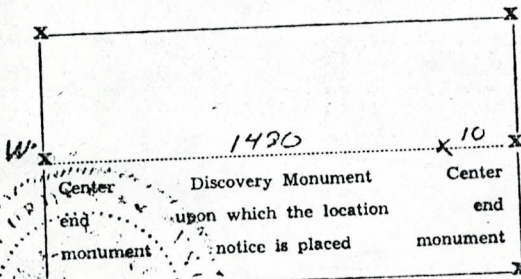


### NOTICE OF LOCATION

NOTICE IS HEREBY GIVEN That the Pool # 5 Mining  
 Claim was located by Daniel K. E. Huckins a citizen of the United States  
 on this 5 day of March, 1957, for mining purposes. Said claim  
 is 1500 feet in length along the vein or deposit of mineral-bearing rock in place and 300 feet in width on each  
 side of the center of said vein or deposit, from end to end of said claim. The general course of this claim is  
East to West  
 and is situated in the Lead Hill Mining District.  
Graham County, Arizona, about 2 miles N.E. of  
Walker Peak

(Write on above lines the distance and direction the claim is from some permanent and natural object, such as a mountain, peak, stream, etc.)

This claim runs from the discovery monument, or stake on which the notice is posted, 10  
 feet in a East direction to the East center  
 end monument, or stake, and 1430 feet in a West direction from  
 the aforesaid monument, or stake, to the West center end monument  
 or stake, and is also marked by two corner monuments, or stakes, at each end of said claim, one on each side  
 of and 300 feet from the center end monuments, or stakes, making the claim in the form of a parallelogram.



Daniel K. E. Huckins for  
E. Bear Creek Mining Co.  
 Locator.

STATE OF ARIZONA, County of Graham

ss.: Fee No. 1024

I hereby certify that the within instrument was filed and recorded at request of Bill Kurtz

U.A.M. 3/8/57 2:45 P.M. in Docket 45 Page 307 and indexed in Mines.

Witness my hand and official seal the day and year aforesaid.

H. Lyle Grant  
 County Recorder.

By Lehel Sherman  
 Deputy Recorder.

MAP FILED IN A MC 66892

RECEIVED  
 B.L.M. AZ STATE OFFICE  
 OCT 3 10 00 AM '79  
 PHOENIX, ARIZONA

SUPPLEMENTAL INFORMATION FORM

(B.L.M. ORGANIC ACT)

The name of this claim is POND # 6, which  
 is recorded in Docket 45 at page  
308 in the office of the Recorder  
 of GRAHAM County, Arizona.

The latest amendment of the aforesaid claim is the \_\_\_\_\_  
 \_\_\_\_\_ claim and recorded in \_\_\_\_\_  
 \_\_\_\_\_ at page \_\_\_\_\_.

The current owner is KENNECOTT COPPER CORPORATION, % MINE  
 ENGINEERING DEPARTMENT, whose address is Hayden, Arizona.  
 85235.

This is a LODE claim which was  
 located on MARCH 5 in the year  
 of 1957.

This claim is situated in NW $\frac{1}{4}$ , NE $\frac{1}{4}$   
 of Section (s) 33, Township 5S,  
 Range 27E, G. & S. R. B. & M.

RECEIVED  
 B.L.M. AZ STATE OFFICE  
 OCT 3 10 00 AM '79  
 PHOENIX, ARIZONA



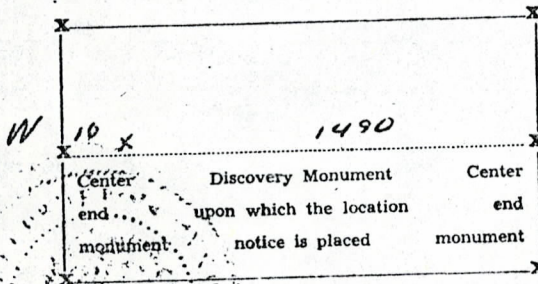
45 PAGE 308

NOTICE OF LOCATION

NOTICE IS HEREBY GIVEN That the Pond # 6 Mining Claim was located by Daniel L. E. Huckins a citizen of the United States on this 5th day of March, 1957, for mining purposes. Said claim is 1500 feet in length along the vein or deposit of mineral-bearing rock in place and 300 feet in width on each side of the center of said vein or deposit, from end to end of said claim. The general course of this claim is East to West and is situated in the Loose Star Mining District, Graham County, Arizona, about 2 miles N.E. of Waller Peak

(Write on above lines the distance and direction the claim is from some permanent and natural object, such as a mountain, peak, stream, etc.)

This claim runs from the discovery monument, or stake on which the notice is posted, 10 feet in a West direction to the West center end monument, or stake, and 1490 feet in a East direction from the aforesaid monument, or stake, to the East center end monument or stake, and is also marked by two corner monuments, or stakes, at each end of said claim, one on each side of and 300 feet from the center end monuments, or stakes, making the claim in the form of a parallelogram.



Daniel L. E. Huckins for  
E. Bear Creek Mining Co.  
Locator.

STATE OF ARIZONA, County of Graham ss.: Fee No. 1025

I hereby certify that the within instrument was filed and recorded at request of Bill Kurts 3/8/57 2:45 P.M. in Docket 45 Page 308 and indexed in Mines.

Witness my hand and official seal the day and year aforesaid.

H. Lyle Grant  
County Recorder.

By Lehel Sherman  
Deputy Recorder.

RECEIVED  
BLM AZ STATE OFFICE  
OCT 3 10 00 AM '79  
PHOENIX, ARIZONA

A MC 66892  
MAP FILED IN

SUPPLEMENTAL INFORMATION FORM

(B.L.M. ORGANIC ACT)

The name of this claim is POND # 7, which is recorded in Docket 45 at page 309 in the office of the Recorder of GRAHAM County, Arizona.

The latest amendment of the aforesaid claim is the \_\_\_\_\_ claim and recorded in \_\_\_\_\_ at page \_\_\_\_\_.

The current owner is KENNECOTT COPPER CORPORATION, % MINE ENGINEERING DEPARTMENT, whose address is Hayden, Arizona 85235.

This is a LODE claim which was located on MARCH 5 in the year of 1957.

This claim is situated in NW<sup>1</sup>/<sub>4</sub> of Section (s) 33, Township 5S, Range 27E, G. & S. R. B. & M.

RECEIVED  
B.L.M. AZ STATE OFFICE  
OCT 3 10 00 AM '79  
PHOENIX, ARIZONA

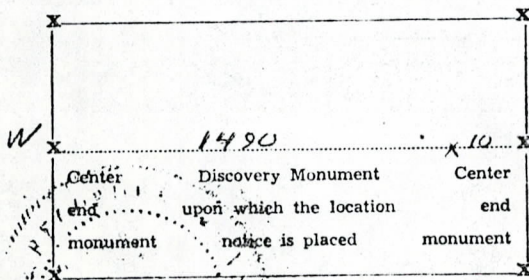


### NOTICE OF LOCATION

NOTICE IS HEREBY GIVEN That the Plot # 7 Mining  
 Claim was located by Daniel L.E. Huckins, citizen of the United States  
 on this 5th day of March, 1957 for mining purposes. Said claim  
 is 1500 feet in length along the vein or deposit of mineral-bearing rock in place and 300 feet in width on each  
 side of the center of said vein or deposit, from end to end of said claim. The general course of this claim is  
East to West  
 and is situated in the Lupe Star Mining District  
Graham County, Arizona, about 2 miles NE of  
Waller Park

(Write on above lines the distance and direction the claim is from some permanent and natural object, such as a mountain, peak, stream, etc.)

This claim runs from the discovery monument, or stake on which the notice is posted, 10  
 feet in a East direction to the East center  
 end monument, or stake, and 1490 feet in a West  
 direction from the aforesaid monument, or stake, to the West center end monument  
 or stake, and is also marked by two corner monuments, or stakes, at each end of said claim, one on each side  
 of and 300 feet from the center end monuments, or stakes, making the claim in the form of a parallelogram.



Daniel L. E. Huckins for  
Beas Creek Mining Co. Loc. for.

RECEIVED  
 B.L.M. AZ STATE OFFICE  
 PHOENIX, ARIZONA  
 OCT 3 10 00 AM '79

STATE OF ARIZONA, County of Graham ss.: Fee No. 1026  
 I hereby certify that the within instrument was filed and recorded at request of Bill Kurts  
3/8/57 2:45 P.M. in Docket 45 Page 309 and indexed in Mines.  
 Witness my hand and official seal the day and year aforesaid.

H. Lyle Grant County Recorder. By Ethel Sherman Deputy Recorder.

MAP FILED IN A MC 66892

SUPPLEMENTAL INFORMATION FORM

(B.L.M. ORGANIC ACT)

The name of this claim is POND # 8, which  
 is recorded in Docket 45 at page  
310 in the office of the Recorder  
 of GRAHAM County, Arizona.

The latest amendment of the aforesaid claim is the \_\_\_\_\_  
 \_\_\_\_\_ claim and recorded in \_\_\_\_\_  
 \_\_\_\_\_ at page \_\_\_\_\_.

The current owner is KENNECOTT COPPER CORPORATION, % MINE  
 ENGINEERING DEPARTMENT, whose address is Hayden, Arizona.  
 85235.

This is a LODE claim which was  
 located on MARCH 5 in the year  
 of 1957.

This claim is situated in NW<sup>1</sup>/<sub>4</sub>, NE<sup>1</sup>/<sub>4</sub>  
 of Section (s) 33, Township 5S,  
 Range 27E, G. & S. R. B. & M.

RECEIVED OFFICE  
 B.L.M. AZ STATE OFFICE  
 OCT 3 10 00 AM '79  
 PHOENIX, ARIZONA



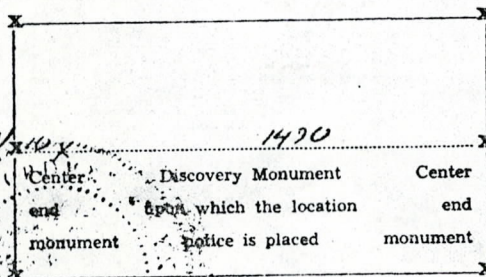
45 PAGE 310

NOTICE OF LOCATION

NOTICE IS HEREBY GIVEN That the Lead # 8 Mining  
 Claim was located by Daniel L. E. Hutchins a citizen of the United States  
 on this 5th day of March, 1937, for mining purposes. Said claim  
 is 1500 feet in length along the vein or deposit of mineral-bearing rock in place and 300 feet in width on each  
 side of the center of said vein or deposit, from end to end of said claim. The general course of this claim is  
East to West  
 and is situated in the Lone Star Mining District  
Graham County, Arizona, about 2 miles NE of  
Waller Peak

(Write on above lines the distance and direction the claim is from some permanent and natural object, such as a mountain, peak, stream, etc.)

This claim runs from the discovery monument, or stake on which the notice is posted, 10  
 feet in a West direction to the West center  
 end monument, or stake, and 1490 feet in a East direction from  
 the aforesaid monument, or stake, to the East center end monument  
 or stake, and is also marked by two corner monuments, or stakes, at each end of said claim, one on each side  
 of and 300 feet from the center end monuments, or stakes, making the claim in the form of a parallelogram.



Daniel L. E. Hutchins for  
Beas Creek Mining Co.  
 Locator.

STATE OF ARIZONA, County of Graham ss.: Fee No. 1027

I hereby certify that the within instrument was filed and recorded at request of Bill Kurts  
3/8/37 2:45 P.M. In Docket 45 Page 310 and indexed in Mines.

Witness my hand and official seal the day and year aforesaid.

H. Lyle Grant  
 County Recorder.

By Ethel Sherman  
 Deputy Recorder.

MAP FILED IN A MC 66892

RECEIVED  
 B.L.M. AZ STATE OFFICE  
 OCT 3 10 00 AM '79  
 PHOENIX, ARIZONA

SUPPLEMENTAL INFORMATION FORM

(B.L.M. ORGANIC ACT)

The name of this claim is POND # 9, which  
is recorded in Docket 45 at page  
311 in the office of the Recorder  
of GRAHAM County, Arizona.

The latest amendment of the aforesaid claim is the \_\_\_\_\_  
claim and recorded in \_\_\_\_\_  
at page \_\_\_\_\_.

The current owner is KENNECOTT COPPER CORPORATION, % MINE  
ENGINEERING DEPARTMENT, whose address is Hayden, Arizona  
85235.

This is a LODE claim which was  
located on MARCH 5 in the year  
of 1957.

This claim is situated in NW<sup>1</sup>/<sub>4</sub>, SW<sup>1</sup>/<sub>4</sub>  
of Section (s) 33, Township 5S,  
Range 27E, G. & S. R. B. & M.

RECEIVED  
BLM. AZ STATE OFFICE  
PHOENIX, ARIZONA  
OCT 3 10 00 AM '79

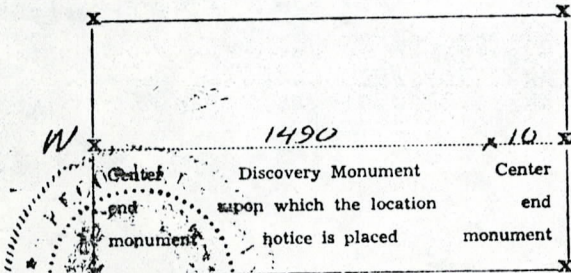


NOTICE OF LOCATION

NOTICE IS HEREBY GIVEN That the Pond # 9 Mining Claim was located by Daniel L. E. Huckins a citizen of the United States on this 5th day of March, 1957, for mining purposes. Said claim is 1500 feet in length along the vein or deposit of mineral-bearing rock in place and 300 feet in width on each side of the center of said vein or deposit, from end to end of said claim. The general course of this claim is East to West and is situated in the Lone Star Mining District Graham County, Arizona, about 2 miles NE of Webber Peak

(Write on above lines the distance and direction the claim is from some permanent and natural object, such as a mountain, peak, stream, etc.)

This claim runs from the discovery monument, or stake on which the notice is posted, 10 feet in a East direction to the East center end monument, or stake, and 1490 feet in a West direction from the aforesaid monument, or stake, to the West center end monument or stake, and is also marked by two corner monuments, or stakes, at each end of said claim, one on each side of and 300 feet from the center end monuments, or stakes, making the claim in the form of a parallelogram.



Daniel L. E. Huckins for Pros Creek Mining Co. Locator.

RECEIVED  
BLM. AZ STATE OFFICE  
OCT 3 10 00 AM '79  
PHOENIX, ARIZONA

MAP FILED IN A MC 66892

STATE OF ARIZONA, County of Graham ss.: Fee No. 1028  
I hereby certify that the within instrument was filed and recorded at request of Bill Kurtz on 3/8/57 2:45 P.M. in Docket 45 Page 311 and indexed in Mines.  
Witness my hand and official seal the day and year aforesaid.

H. Lyle Grant County Recorder. By Lyle Sherman Deputy Recorder.

SUPPLEMENTAL INFORMATION FORM

(B.L.M. ORGANIC ACT)

The name of this claim is POND # 10, which is recorded in Docket 45 at page 312 in the office of the Recorder of GRAHAM County, Arizona.

The latest amendment of the aforesaid claim is the \_\_\_\_\_ claim and recorded in \_\_\_\_\_ at page \_\_\_\_\_.

The current owner is KENNECOTT COPPER CORPORATION, % MINE ENGINEERING DEPARTMENT, whose address is Hayden, Arizona 85235.

This is a LODE claim which was located on MARCH 5 in the year of 1957.

This claim is situated in NW<sup>1</sup>/<sub>4</sub>, SW<sup>1</sup>/<sub>4</sub>, NE<sup>1</sup>/<sub>4</sub>, SE<sup>1</sup>/<sub>4</sub> of Section (s) 33, Township 5S, Range 27E G. & S. R. B. & M.

RECEIVED  
B.L.M. AZ STATE OFFICE  
OCT 3 10 00 AM '79  
PHOENIX, ARIZONA




45 PAGE 312

NOTICE OF LOCATION

NOTICE IS HEREBY GIVEN That the Pond # 10 Mining Claim was located by Daniel L. E. Hutchins a citizen of the United States on this 5th day of March, 1957, for mining purposes. Said claim is 1500 feet in length along the vein or deposit of mineral-bearing rock in place and 300 feet in width on each side of the center of said vein or deposit, from end to end of said claim. The general course of this claim is East to West and is situated in the Lupe Star Mining District Graham County, Arizona, about 2 miles N.E. of Waller Peak

(Write on above lines the distance and direction the claim is from some permanent and natural object, such as a mountain, peak, stream, etc.)

This claim runs from the discovery monument, or stake on which the notice is posted, 10 feet in a West direction to the West center end monument, or stake, and 1490 feet in a East direction from the aforesaid monument, or stake, to the East center end monument or stake, and is also marked by two corner monuments, or stakes, at each end of said claim, one on each side of and 300 feet from the center end monuments, or stakes, making the claim in the form of a parallelogram.



Daniel L. E. Hutchins for  
E. Bean Creek Mining Co.  
Locat.

STATE OF ARIZONA, County of Graham ss.: Fee No. 1029

I hereby certify that the within instrument was filed and recorded at request of Bill Kerts 3/8/57 2:45 P.M. in Docket 45 Page 312 and indexed in Mines.

Witness my hand and official seal the day and year aforesaid.

H. Lyle Grant  
County Recorder.

By Etchel Sherman  
Deputy Recorder.

A MC 66892  
MAP FILED IN

RECEIVED  
B.L.M. AZ STATE OFFICE  
OCT 3 10 00 AM '79  
PHOENIX, ARIZONA

SUPPLEMENTAL INFORMATION FORM

(B.L.M. ORGANIC ACT)

The name of this claim is POND # 11, which  
is recorded in Docket 45 at page  
313 in the office of the Recorder  
of GRAHAM County, Arizona.

The latest amendment of the aforesaid claim is the \_\_\_\_\_  
claim and recorded in \_\_\_\_\_  
at page \_\_\_\_\_.

The current owner is KENNECOTT COPPER CORPORATION, % MINE  
ENGINEERING DEPARTMENT, whose address is Hayden, Arizona.  
85235.

This is a LODE claim which was  
located on MARCH 5 in the year  
of 1957.

This claim is situated in SW $\frac{1}{4}$   
of Section (s) 33, Township 5S,  
Range 27E, G. & S. R. B. & M.

RECEIVED  
B.L.M. AZ STATE OFFICE  
OCT 3 10 00 AM '79  
PHOENIX, ARIZONA

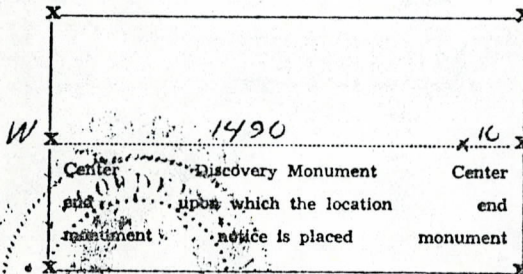


NOTICE OF LOCATION

NOTICE IS HEREBY GIVEN That the Pond # 11 Mining Claim was located by Daniell E. Huckins a citizen of the United States on this 5th day of March, 1957, for mining purposes. Said claim is 1500 feet in length along the vein or deposit of mineral-bearing rock in place and 300 feet in width on each side of the center of said vein or deposit, from end to end of said claim. The general course of this claim is East to West and is situated in the Lone Star Mining District. Graham County, Arizona, about 2 miles NE of Hubler Peak

(Write on above lines the distance and direction the claim is from some permanent and natural object, such as a mountain, peak, stream, etc.)

This claim runs from the discovery monument, or stake on which the notice is posted, 10 feet in a East direction to the East center end monument, or stake, and 1490 feet in a West direction from the aforesaid monument, or stake, to the West center end monument or stake, and is also marked by two corner monuments, or stakes, at each end of said claim, one on each side of and 300 feet from the center end monuments, or stakes, making the claim in the form of a parallelogram.



Daniell E. Huckins for  
E. Bear Creek Mining Co.  
Locator.

STATE OF ARIZONA, County of Graham ss.: Fee No. 1030

I hereby certify that the within instrument was filed and recorded at request of Bill Kurts on 3/5/57 2:45 P.M. in Docket 45 Page 313 and indexed in Mines.

Witness my hand and official seal the day and year aforesaid.

H. Lyle Grant  
County Recorder.

By Edel Sherman  
Deputy Recorder.

MAP FILED IN A MC 66892

RECEIVED  
B.L.M. AZ STATE OFFICE  
OCT 3 10 00 AM '79  
PHOENIX, ARIZONA

SUPPLEMENTAL INFORMATION FORM

(B.L.M. ORGANIC ACT)

The name of this claim is POND # 12, which  
is recorded in Docket 45 at page  
314 in the office of the Recorder  
of \_\_\_\_\_ County, Arizona.

The latest amendment of the aforesaid claim is the \_\_\_\_\_  
claim and recorded in \_\_\_\_\_  
at page \_\_\_\_\_.

The current owner is KENNECOTT COPPER CORPORATION, % MINE  
ENGINEERING DEPARTMENT, whose address is Hayden, Arizona  
85235.

This is a lode claim which was  
located on MARCH 5 in the year  
of 1957.

This claim is situated in SW $\frac{1}{4}$  - SE $\frac{1}{4}$   
of Section (s) 33, Township 5S,  
Range 27E, G. & S. R. B. & M.

RECEIVED  
B.L.M. AZ STATE OFFICE  
OCT 3 10 00 AM '79  
PHOENIX, ARIZONA



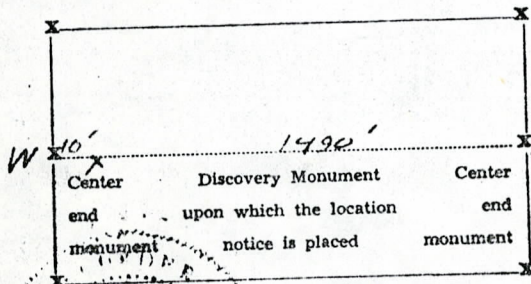
SECRET 45 PAGE 314

NOTICE OF LOCATION

NOTICE IS HEREBY GIVEN That the Pond # 12 Mining  
 Claim was located by Daniel L. E. Huckins a citizen of the United States  
 on this 5th day of March, 1957, for mining purposes. Said claim  
 is 1500 feet in length along the vein or deposit of mineral-bearing rock in place and 300 feet in width on each  
 side of the center of said vein or deposit, from end to end of said claim. The general course of this claim is  
East to West  
 and is situated in the Lone Star Mining District  
Graham County, Arizona, about 2 miles NE of  
Walker Peak

(Write on above lines the distance and direction the claim is from some permanent and natural object, such as a mountain, peak, stream, etc.)

This claim runs from the discovery monument, or stake on which the notice is posted, 10  
 feet in a West direction to the West center  
 end monument, or stake, and 1490 feet in a East direction from  
 the aforesaid monument, or stake, to the East center end monument  
 or stake, and is also marked by two corner monuments, or stakes, at each end of said claim, one on each side  
 of and 300 feet from the center end monuments, or stakes, making the claim in the form of a parallelogram.



STATE OF ARIZONA, County of Graham ss.: Fee No. 1031

I hereby certify that the within instrument was filed and recorded at request of Bill Kurts  
3/8/57 2:45 P.M. in Docket 45 Page 314 and indexed in Mines.

Witness my hand and official seal the day and year aforesaid.

W. Lyle Grant  
County Recorder.

By Etchel Sherman  
Deputy Recorder.

MAP FILED IN A. MC 66892

RECEIVED  
 B.L.M. AZ STATE OFFICE  
 PHOENIX, ARIZONA  
 MAR 3 10 00 AM '57

SUPPLEMENTAL INFORMATION FORM

(B.L.M. ORGANIC ACT)

The name of this claim is POND # 13, which  
is recorded in Docket 45 at page  
315 in the office of the Recorder  
of GRAHAM County, Arizona.

The latest amendment of the aforesaid claim is the \_\_\_\_\_  
claim and recorded in \_\_\_\_\_  
at page \_\_\_\_\_.

The current owner is KENNECOTT COPPER CORPORATION, % MINE  
ENGINEERING DEPARTMENT, whose address is Hayden, Arizona.  
85235.

This is a LODE claim which was  
located on MARCH 5 in the year  
of 1957.

This claim is situated in SW $\frac{1}{4}$   
of Section (s) 33, Township 5S,  
Range 27E, G. & S. R. B. & M.

RECEIVED  
BLM. AZ STATE OFFICE  
OCT 3 10 00 AM '79  
PHOENIX, ARIZONA

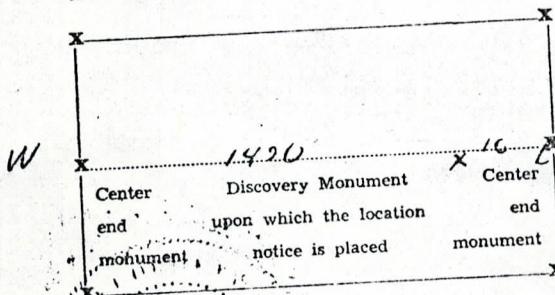


### NOTICE OF LOCATION

NOTICE IS HEREBY GIVEN That the Pond # 13 Mining  
 Claim was located by Daniel L. E. Hutchins a citizen of the United States  
 on this 5th day of March, 1957 for mining purposes. Said claim  
 is 1500 feet in length along the vein or deposit of mineral-bearing rock in place and 300 feet in width on each  
 side of the center of said vein or deposit, from end to end of said claim. The general course of this claim is  
East to West  
 and is situated in the Lower Star Mining District.  
Graham County, Arizona, about 2 miles NE of  
Walker Peak

(Write on above lines the distance and direction the claim is from some permanent and natural object, such as  
 a mountain, peak, stream, etc.)

This claim runs from the discovery monument, or stake on which the notice is posted, 10 center  
 feet in a East direction to the East direction from  
 end monument, or stake, and 1420 feet in a West direction from  
 the aforesaid monument, or stake, to the West center end monument  
 or stake, and is also marked by two corner monuments, or stakes, at each end of said claim, one on each side  
 of and 300 feet from the center end monuments, or stakes, making the claim in the form of a parallelogram.



Daniel L. E. Hutchins per  
Beas Creek Mining Co. Locator

STATE OF ARIZONA, County of Graham ss.: Fee No. 1032  
 I hereby certify that the within instrument was filed and recorded at request of Bill Kurts  
3/8/57 2:45 P.M. in Docket 45 Page 315 and indexed in Mines.  
 Witness my hand and official seal the day and year aforesaid.  
Edith Sherman Deputy Recorder.  
He. Lyle Grant County Recorder.

BLM. RECEIVED  
 OCT 3 10 00 AM '79  
 ARIZONA STATE OFFICE

MAP FILED IN A MC 66892

SUPPLEMENTAL INFORMATION FORM

(B.L.M. ORGANIC ACT)

The name of this claim is POND # 14, which is recorded in Docket 45 at page 316 in the office of the Recorder of GRAHAM County, Arizona.

The latest amendment of the aforesaid claim is the \_\_\_\_\_ claim and recorded in \_\_\_\_\_ at page \_\_\_\_\_.

The current owner is KENNECOTT COPPER CORPORATION, % MINE ENGINEERING DEPARTMENT, whose address is Hayden, Arizona. 85235.

This is a LODE claim which was located on MARCH 5 in the year of 1957.

This claim is situated in SW $\frac{1}{4}$  - SE $\frac{1}{4}$  of Section (s) 33, Township 5S, Range 27E, G. & S. R. B. & M.

RECEIVED  
B.L.M. AZ STATE OFFICE  
OCT 3 10 00 AM '79  
PHOENIX, ARIZONA




45 PAGE 316

NOTICE OF LOCATION

NOTICE IS HEREBY GIVEN That the Pond # 14 Mining Claim was located by Daniel L. E. Huckins a citizen of the United States on this 5th day of March, 1957, for mining purposes. Said claim is 1500 feet in length along the vein or deposit of mineral-bearing rock in place and 300 feet in width on each side of the center of said vein or deposit, from end to end of said claim. The general course of this claim is East to West and is situated in the Lone Star Mining District Graham County, Arizona, about 2 miles NE of Webber Peak

(Write on above lines the distance and direction the claim is from some permanent and natural object, such as a mountain, peak, stream, etc.)

This claim runs from the discovery monument, or stake on which the notice is posted, 10 feet in a West direction to the West center end monument, or stake, and 1490 feet in a East direction from the aforesaid monument, or stake, to the East center end monument or stake, and is also marked by two corner monuments, or stakes, at each end of said claim, one on each side of and 300 feet from the center end monuments, or stakes, making the claim in the form of a parallelogram.



STATE OF ARIZONA, County of Graham ss.: Fee No. 1033  
 I hereby certify that the within instrument was filed and recorded at request of Bill Kurtz  
3/8/57 2:45 P.M. in Docket 45 Page 316 and indexed in Mines.  
 Witness my hand and official seal the day and year aforesaid.

H. Lyle Grant County Recorder. By Ethel Sherman Deputy Recorder.

MAP FILED IN A MC 66892

RECEIVED B.L.M. AZ STATE OFFICE OCT 3 10 00 AM '79 PHOENIX, ARIZONA

SUPPLEMENTAL INFORMATION FORM

(B.L.M. ORGANIC ACT)

The name of this claim is POND # 15, which  
 is recorded in Docket 45 at page  
317 in the office of the Recorder  
 of GRAHAM County, Arizona.

The latest amendment of the aforesaid claim is the \_\_\_\_\_  
 \_\_\_\_\_ claim and recorded in \_\_\_\_\_  
 \_\_\_\_\_ at page \_\_\_\_\_.

The current owner is KENNECOTT COPPER CORPORATION, % MINE  
 ENGINEERING DEPARTMENT, whose address is Hayden, Arizona.  
 85235.

This is a LODE claim which was  
 located on MARCH 5 in the year  
 of 1957.

This claim is situated in SW $\frac{1}{4}$   
 of Section (s) 33, Township 5S,  
 Range 27E, G. & S. R. B. & M.

RECEIVED  
 B.L.M. AZ STATE OFFICE  
 OCT 3 10 00 AM '79  
 PHOENIX, ARIZONA

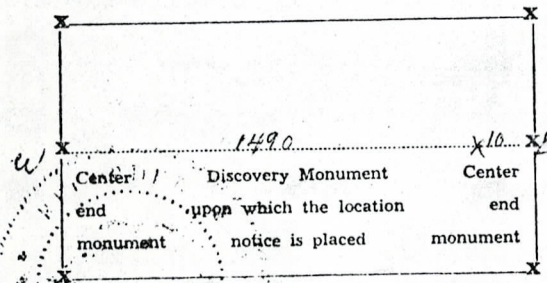


NOTICE OF LOCATION

NOTICE IS HEREBY GIVEN That the Parcel # 15 Mining  
 Claim was located by Robert A. McCully a citizen of the State of Arizona  
 on this 5th day of March, 1957, for mining purposes. Said claim  
 is 1500 feet in length along the vein or deposit of mineral-bearing rock in place and 300 feet in width on each  
 side of the center of said vein or deposit, from end to end of said claim. The general course of this claim is  
East to West  
 and is situated in the Iron Star Mining District  
Graham County, Arizona, about Two Miles NE  
of Webber Peak

(Write on above lines the distance and direction the claim is from some permanent and natural object, such as a mountain, peak, stream, etc.)

This claim runs from the discovery monument, or stake on which the notice is posted, 10  
 feet in a East direction to the East center  
 end monument, or stake, and 1490 feet in a West direction from  
 the aforesaid monument, or stake, to the West center end monument  
 or stake, and is also marked by two corner monuments, or stakes, at each end of said claim, one on each side  
 of and 300 feet from the center end monuments, or stakes, making the claim in the form of a parallelogram.



Robert A. McCully  
Bea Creek Mining Co. Locator.

STATE OF ARIZONA, County of Graham ss.: Fee No. 1034  
 I hereby certify, that the within instrument was filed and recorded at request of Bill Kurtz  
3/8/57 2:45 P.M. in Docket 45 Page 317 and indexed in Mines.  
 Witness my hand and official seal the day and year aforesaid.

H. Lyle Grant County Recorder. By Ethel Sherman Deputy Recorder.

A MC 66892  
MAP FILED IN

RECEIVED  
B.L.M. AZ STATE OFFICE  
OCT 3 10 00 AM '79  
PHOENIX, ARIZONA

SUPPLEMENTAL INFORMATION FORM

(B.L.M. ORGANIC ACT)

The name of this claim is POND # 16, which  
 is recorded in Docket 45 at page  
318 in the office of the Recorder  
 of GRAHAM County, Arizona.

The latest amendment of the aforesaid claim is the \_\_\_\_\_  
 \_\_\_\_\_ claim and recorded in \_\_\_\_\_  
 \_\_\_\_\_ at page \_\_\_\_\_.

The current owner is KENNECOTT COPPER CORPORATION, % MINE  
 ENGINEERING DEPARTMENT, whose address is Hayden, Arizona.  
 85235.

This is a LODE claim which was  
 located on MARCH 5 in the year  
 of 1957.

This claim is situated in SW $\frac{1}{4}$  - SE $\frac{1}{4}$   
 of Section (s) 33, Township 5S,  
 Range 27E, G. & S. R. B. & M.

RECEIVED OFFICE  
 B.L.M. AZ STATE  
 OCT 3 10 00 AM '79  
 PHOENIX, ARIZONA



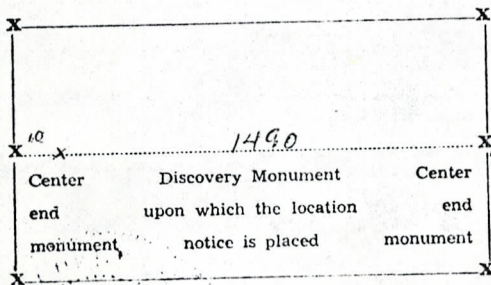
45 PAGE 318

NOTICE OF LOCATION

NOTICE IS HEREBY GIVEN That the Pond # 16 Mining Claim was located by Robert W. Kelly on this 5th day of March, 1957, for mining purposes. Said claim is 1500 feet in length along the vein or deposit of mineral-bearing rock in place and 300 feet in width on each side of the center of said vein or deposit, from end to end of said claim. The general course of this claim is East to West and is situated in the Lone Star Mining District, Graham County, Arizona, about Two miles NE of Webber Peak

(Write on above lines the distance and direction the claim is from some permanent and natural object, such as a mountain, peak, stream, etc.)

This claim runs from the discovery monument, or stake on which the notice is posted, 10 feet in a West direction to the West center end monument, or stake, and 1490 feet in a East direction from the aforesaid monument, or stake, to the East center end monument or stake, and is also marked by two corner monuments, or stakes, at each end of said claim, one on each side of and 300 feet from the center end monuments, or stakes, making the claim in the form of a parallelogram.



Robert W. Kelly  
Bean Creek Mining Co. Locator.

STATE OF ARIZONA, County of Graham ss.: Fee No. 1035

I hereby certify that the within instrument was filed and recorded at request of Bill Kurtz 3/8/57 2:45 P.M. in Docket 45 Page 318 and indexed in Mines.

Witness my hand and official seal the day and year aforesaid.

H. Lyle Grant  
 County Recorder.

By Echel Sherman  
 Deputy Recorder.

RECEIVED OFFICE  
 B.L.M. AZ STATE OFFICE  
 OCT 3 10 00 AM '79  
 PHOENIX, ARIZONA

MAP FILED IN A MC 66892

SUPPLEMENTAL INFORMATION FORM

(B.L.M. ORGANIC ACT)

The name of this claim is POND # 17, which  
 is recorded in Docket 45 at page  
319 in the office of the Recorder  
 of GRAHAM County, Arizona.

The latest amendment of the aforesaid claim is the \_\_\_\_\_  
 \_\_\_\_\_ claim and recorded in \_\_\_\_\_  
 \_\_\_\_\_ at page \_\_\_\_\_.

The current owner is KENNECOTT COPPER CORPORATION, % MINE  
 ENGINEERING DEPARTMENT, whose address is Hayden, Arizona.  
 85235.

This is a LODE claim which was  
 located on MARCH 5 in the year  
 of 1957.

This claim is situated in SW $\frac{1}{4}$  & NE $\frac{1}{4}$   
 of Section (s) 33 & 4, Township 5S & 6S,  
 Range 27E, G. & S. R. B. & M.

RECEIVED OFFICE  
 B.L.M. AZ STATE  
 OCT 3 10 00 AM '79  
 PHOENIX, ARIZONA

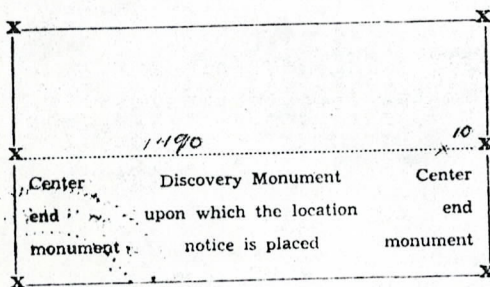


### NOTICE OF LOCATION

NOTICE IS HEREBY GIVEN That the Pond # 17 Mining Claim was located by Robert A. McCully on this 5th day of March, 1927, for mining purposes. Said claim is 1500 feet in length along the vein or deposit of mineral-bearing rock in place and 300 feet in width on each side of the center of said vein or deposit, from end to end of said claim. The general course of this claim is East to West and is situated in the Love Star Mining District, Graham County, Arizona, about Two miles NE of Webb's Peak

(Write on above lines the distance and direction the claim is from some permanent and natural object, such as a mountain, peak, stream, etc.)

This claim runs from the discovery monument, or stake on which the notice is posted, 10 feet in a East direction to the East center end monument, or stake, and 1490 feet in a West direction from the aforesaid monument, or stake, to the West center end monument or stake, and is also marked by two corner monuments, or stakes, at each end of said claim, one on each side of and 300 feet from the center end monuments, or stakes, making the claim in the form of a parallelogram.



Robert A. McCully  
E. Bean Creek Mining Co. Locator.

STATE OF ARIZONA, County of Graham ss.: Fee No. 1036

I hereby certify that the within instrument was filed and recorded at request of Bill Kurtz 3/8/27 2:45 P.M. in Docket 45 Page 319 and indexed in Mines.

Witness my hand and official seal the day and year aforesaid.

H. Lyle Grant  
 County Recorder.

By Ethel Sherman  
 Deputy Recorder.

MAP FILED IN A MC 66892

RECEIVED  
 B.L.M. AZ STATE OFFICE  
 OCT 3 10 00 AM '79  
 PHOENIX, ARIZONA

SUPPLEMENTAL INFORMATION FORM

(B.L.M. ORGANIC ACT)

The name of this claim is POND # 18, which  
is recorded in Docket 45 at page  
320 in the office of the Recorder  
of GRAHAM County, Arizona.

The latest amendment of the aforesaid claim is the \_\_\_\_\_  
claim and recorded in \_\_\_\_\_  
at page \_\_\_\_\_.

The current owner is KENNECOTT COPPER CORPORATION, % MINE  
ENGINEERING DEPARTMENT, whose address is Hayden, Arizona.  
85235.

This is a LODE claim which was  
located on MARCH 5 in the year  
of 1957.

This claim is situated in SW $\frac{1}{4}$  & NE $\frac{1}{4}$  & NW $\frac{1}{4}$   
of Section (s) 33, 4 & 3, Township 5S & 6S,  
Range 27E, G. & S. R. B. & M.

RECEIVED  
B.L.M. AZ STATE OFFICE  
OCT 3 10 00 AM '79  
PHOENIX, ARIZONA



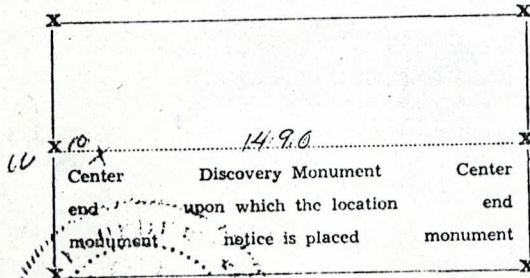
DUCKET 45 PAGE 320

NOTICE OF LOCATION

NOTICE IS HEREBY GIVEN That the Land # 18 Mining Claim was located by Robert A McCully a citizen of the United States on this 5th day of March, 1957, for mining purposes. Said claim is 1500 feet in length along the vein or deposit of mineral-bearing rock in place and 300 feet in width on each side of the center of said vein or deposit, from end to end of said claim. The general course of this claim is East to West and is situated in the Line Star Mining District Graham County, Arizona, about Two miles NE of Weber Peak

(Write on above lines the distance and direction the claim is from some permanent and natural object, such as a mountain, peak, stream, etc.)

This claim runs from the discovery monument, or stake on which the notice is posted, 10 feet in a West direction to the West center end monument, or stake, and 1490 feet in a East direction from the aforesaid monument, or stake, to the EAST center end monument or stake, and is also marked by two corner monuments, or stakes, at each end of said claim, one on each side of and 300 feet from the center end monuments, or stakes, making the claim in the form of a parallelogram.



STATE OF ARIZONA, County of Graham ss.: Fee No. 1037

I hereby certify that the within instrument was filed and recorded at request of Bill Kurts 3/8/57 2:45 P.M. in Docket 45 Page 320 and indexed in Mines.

Witness my hand and official seal the day and year aforesaid.

H. Lyle Grant County Recorder.

By Etzel Sherman Deputy Recorder.

RECEIVED  
B.L.M. AZ STATE OFFICE  
OCT 3 10 00 AM '79  
PHOENIX, ARIZONA

MAP FILED IN A MC 66892

SUPPLEMENTAL INFORMATION FORM

(B.L.M. ORGANIC ACT)

The name of this claim is RED CAP NO. 52, which  
is recorded in Docket 38 at page  
118 in the office of the Recorder  
of GRAHAM County, Arizona.

The latest amendment of the aforesaid claim is the \_\_\_\_\_  
claim and recorded in \_\_\_\_\_  
at page \_\_\_\_\_.

The current owner is KENNECOTT COPPER CORPORATION, % MINE  
ENGINEERING DEPARTMENT, whose address is Hayden, Arizona  
85235.

This is a LODE claim which was  
located on FEBRUARY 29 in the year  
of 1956.

This claim is situated in SE<sup>1</sup> - NE<sup>1</sup>  
of Section (s) 4 & 9, Township 6S,  
Range 27E, G. & S. R. B. & M.

RECEIVED OFFICE  
B.L.M. AZ STATE  
OCT 3 10 00 AM '79  
PHOENIX, ARIZONA



Docket - 38

A MC 67812

Page - 118

### LOCATION NOTICE LOOSE MINING CLAIM

This mining claim, the name of which is the Red Cap No. 52  
mining claim, was located by the undersigned Leslie West, a citizen of the United States  
on the 20th day of February 19 55

This claim is 1000 feet long and 800 feet wide, and the point of discovery is 50  
feet from the north end and 1450 feet from the south  
end of this claim.

The general course of this claim is from north to south

This claim is situated and located in the Loose Star  
Mining District, in Graham County, State of Arizona, about 11 miles  
in a northeasterly direction from Safford, Arizona

RECEIVED  
BLM AZ STATE OFFICE  
PHOENIX, ARIZONA  
OCT 3 10 00 AM '79

Posted and posted on the ground the day and year first above written.

STATE OF ARIZONA, County of Graham, ss: 1.00 No. 1187 Leslie West  
I hereby certify that the within instrument was filed and recorded  
at Charles M. Smith 4-3-56 3:00 P.M.  
BY 38 Pages 118 and index Mines  
I was my head and official seal the day and year above said.  
GRAYS  
COUNTY RECORDER Edel Sherman Deputy

MAP FILED IN A MC 66892



SUPPLEMENTAL INFORMATION FORM

(B.L.M. ORGANIC ACT)

The name of this claim is RED CAP NO. 53, which  
 is recorded in Docket 38 at page  
119 in the office of the Recorder  
 of GRAHAM County, Arizona.

The latest amendment of the aforesaid claim is the \_\_\_\_\_  
 \_\_\_\_\_ claim and recorded in \_\_\_\_\_  
 \_\_\_\_\_ at page \_\_\_\_\_.

The current owner is KENNECOTT COPPER CORPORATION, % MINE  
 ENGINEERING DEPARTMENT, whose address is Hayden, Arizona  
 85235.

This is a LODE claim which was  
 located on FEBRUARY 29 in the year  
 of 1956.

This claim is situated in SW<sup>1</sup>/<sub>4</sub>, SE<sup>1</sup>/<sub>4</sub> - NW<sup>1</sup>/<sub>4</sub>, NE<sup>1</sup>/<sub>4</sub>  
 of Section (s) 4 & 9, Township 6S,  
 Range 27E, G. & S. R. B. & M.

RECEIVED OFFICE  
 B.L.M. AZ STATE  
 OCT 3 10 00 AM '79  
 PHOENIX, ARIZONA



LOCATION NOTICE  
LOOSE MINING CLAIM

This mining claim, the name of which is the Red Cap No. 53  
mining claim, was located by the undersigned Leslie West, a citizen of the United States  
on the 29th day of February 19 56  
This claim is 1500 feet long and 600 feet wide, and the point of discovery is 50  
feet from the west north end and 1450 feet from the east south  
end of this claim.

The general course of this claim is from west north to east south  
This claim is situated and located in the Loze Star  
Mining District, in Cochise County, State of Arizona, about 11 miles  
in a northeasterly direction from Safford, Arizona

RECEIVED  
FILE OFFICE  
OCT 3 10 00 AM '56  
PHOENIX, ARIZONA

Dated and posted on the ground the day and year first above written.

Leslie West

STATE OF ARIZONA, County of Cochise, s/s For \$ 1.00 No. 1188  
I hereby certify that the within instrument was filed and recorded  
at request of Charles M. Smith 4-3-56 3:00 P.M.  
BOOKET No. 38 Page 119 and indexed in Mines  
Witness my hand and official seal the day and year above written.  
LYLE GRANT  
COUNTY RECORDER by Ethel Sherman Deputy

MAP FILED IN A MC 66892

A MC 67813



SUPPLEMENTAL INFORMATION FORM

(B.L.M. ORGANIC ACT)

The name of this claim is RED CAP NO. 54, which  
 is recorded in Docket 38 at page  
120 in the office of the Recorder  
 of GRAHAM County, Arizona.

The latest amendment of the aforesaid claim is the \_\_\_\_\_  
 \_\_\_\_\_ claim and recorded in \_\_\_\_\_  
 \_\_\_\_\_ at page \_\_\_\_\_.

The current owner is KENNECOTT COPPER CORPORATION, % MINE  
 ENGINEERING DEPARTMENT, whose address is Hayden, Arizona  
 85235.

This is a LODE claim which was  
 located on FEBRUARY 29 in the year  
 of 1956.

This claim is situated in SW<sup>1</sup> - NW<sup>1</sup>  
 of Section (s) 4 & 9, Township 6S,  
 Range 27E, G. & S. R. B. & M.

RECEIVED  
 B.L.M. AZ STATE OFFICE  
 OCT 3 10 00 AM '79  
 PHOENIX, ARIZONA



Docket - 38  
Page 120

# LOCATION NOTICE LODE MINING CLAIM

This mining claim, the name of which is the Red Cap No. 51  
mining claim, was located by the undersigned Leslie West, a citizen of the United States  
on the 29th day of February 1956.

This claim is 350 feet long and 600 feet wide, and the point of discovery is 1450  
feet from the south end and 80 feet from the north  
end of this claim.

The general course of this claim is from north to south.

This claim is situated and located in the Lone Star  
Mining District, in Graham County, State of Arizona, about 11 miles  
in a northeasterly direction from Safford, Arizona.

Dated and posted on the ground the day and year first above written.

Leslie West

STATE OF ARIZONA, County of Graham, ss: Fee \$ 1.00 No. 1189

I hereby certify that the within instrument was filed and recorded

at request of Charles M. Smith 4-3-56 3:00 P.M.

DOCKET No. 38 P. 120 and index to Mines

Witness my hand and official seal, the day and year first above written.

LYLE GRANT  
COUNTY RECORDER

by Label Sherman Deputy

RECEIVED  
BLM AZ STATE OFFICE  
OCT 3 10 00 AM '79  
PHOENIX, ARIZONA

A MC 67814

MAP FILED IN A MC 66892

SUPPLEMENTAL INFORMATION FORM

(B.L.M. ORGANIC ACT)

The name of this claim is RED CAP NO. 56, which  
 is recorded in Docket 38 at page  
122 in the office of the Recorder  
 of GRAHAM County, Arizona.

The latest amendment of the aforesaid claim is the \_\_\_\_\_  
 \_\_\_\_\_ claim and recorded in \_\_\_\_\_  
 \_\_\_\_\_ at page \_\_\_\_\_.

The current owner is KENNECOTT COPPER CORPORATION, % MINE  
 ENGINEERING DEPARTMENT, whose address is Hayden, Arizona  
 85235.

This is a LODE claim which was  
 located on FEBRUARY 29 in the year  
 of 1956.

This claim is situated in SW $\frac{1}{4}$  & NW $\frac{1}{4}$   
 of Section (s) 4 & 9, Township 6S,  
 Range 27E, G. & S. R. B. & M.

RECEIVED  
 B.L.M. AZ STATE OFFICE  
 OCT 3 10 00 AM '79  
 PHOENIX, ARIZONA



Docket - 36

Page - 122

# LOCATION NOTICE

## LOOSE MINERAL CLAIM

That mining claims, the name of which is the Red Cap No. 18

was located by the undersigned Leslie West, a citizen of the United States

on the 22nd day of February 1956

This claim is 1500 feet long and 600 feet wide, and the point of discovery is 50 feet from the Southwest end and 1550 feet from the southeast end of this claim.

The general course of this claim is from Northwest to southeast

This claim is situated and located in the Loza Star

Mining District in Graham County, State of Arizona, about 13 miles

Southwestward direction from Safford, Arizona

Found and marked on the ground the day and year first above written.

Witness my hand and seal the day and year first above written. Leslie West

Attest: W. L. Smith 3:00 P.M.

Notary Public in and for the County of Graham State of Arizona

By Edith Sherman Deputy

RECEIVED  
STATE OFFICE  
OCT 3 10 00 AM '79  
PHOENIX, ARIZONA

MAP FILED IN A MC 66892

A MC 67815

SUPPLEMENTAL INFORMATION FORM

(B.L.M. ORGANIC ACT)

The name of this claim is RED CAP NO. 57, which  
 is recorded in Docket 38 at page  
123 in the office of the Recorder  
 of GRAHAM County, Arizona.

The latest amendment of the aforesaid claim is the \_\_\_\_\_  
 \_\_\_\_\_ claim and recorded in \_\_\_\_\_  
 \_\_\_\_\_ at page \_\_\_\_\_.

The current owner is KENNECOTT COPPER CORPORATION, % MINE  
 ENGINEERING DEPARTMENT, whose address is Hayden, Arizona  
 85235.

This is a LODE claim which was  
 located on FEBRUARY 29 in the year  
 of 1956.

This claim is situated in SW $\frac{1}{4}$  & NW $\frac{1}{4}$   
 of Section (s) 4 & 9, Township 6S,  
 Range 27E, G. & S. R. B. & M.

RECEIVED  
 BLM, AZ STATE OFFICE  
 001 3 10 00 AM '79  
 PHOENIX, ARIZONA



A MC 67816

Docket-38

Page-123

# LOCATION NOTICE

LANDS SURVEYED CLAIM

The mining claim, the record of which is in the \_\_\_\_\_ Red Gulch 50, 57 \_\_\_\_\_  
 and which was located by the undersigned, Leslie West, a citizen of the United States \_\_\_\_\_  
 on the \_\_\_\_\_ 29th day of \_\_\_\_\_ February 1956 \_\_\_\_\_  
 This claim is \_\_\_\_\_ 3000 feet long and \_\_\_\_\_ 600 feet wide, and the point of discovery is \_\_\_\_\_  
 \_\_\_\_\_ 1450 feet from the \_\_\_\_\_ east \_\_\_\_\_  
 end of the \_\_\_\_\_  
 The general course of this claim is from \_\_\_\_\_ northwest \_\_\_\_\_ to \_\_\_\_\_ southeast \_\_\_\_\_  
 This claim is situated and located in the \_\_\_\_\_ Yuma \_\_\_\_\_  
 Mining District in \_\_\_\_\_ Yuma \_\_\_\_\_ County, State of Arizona, about \_\_\_\_\_ 11 miles  
 in a \_\_\_\_\_ westerly \_\_\_\_\_ direction from \_\_\_\_\_ Safford, Arizona \_\_\_\_\_

Found and posted on the ground the day and year first above written.

Leslie West

FILED IN \_\_\_\_\_ Yuma \_\_\_\_\_ County, Arizona, on \_\_\_\_\_ Feb 11, 1956 \_\_\_\_\_ No. 1192 \_\_\_\_\_  
 I hereby certify that the within instrument was filed and recorded \_\_\_\_\_  
 in \_\_\_\_\_ Yuma \_\_\_\_\_ County, Arizona, on \_\_\_\_\_ Feb 11, 1956 \_\_\_\_\_ at \_\_\_\_\_ 3:00 P.M. \_\_\_\_\_  
 Docket No. \_\_\_\_\_ 38 \_\_\_\_\_ Page \_\_\_\_\_ 123 \_\_\_\_\_ and index of \_\_\_\_\_ mine \_\_\_\_\_  
 Witness my hand and official seal, the day and year aforesaid.  
 S. LEE GRANT  
 COUNTY RECORDER By \_\_\_\_\_ Estel Sherman \_\_\_\_\_ Deputy

PHOENIX, ARIZONA  
 OCT 3 10 00 AM '79  
 B.L.M. RECEIVED  
 STATE OFFICE

MAP FILED IN A MC 66892

SUPPLEMENTAL INFORMATION FORM

(B.L.M. ORGANIC ACT)

The name of this claim is RED CAP NO. 58, which  
 is recorded in Docket 38 at page  
124 in the office of the Recorder  
 of GRAHAM County, Arizona.

The latest amendment of the aforesaid claim is the \_\_\_\_\_  
 \_\_\_\_\_ claim and recorded in \_\_\_\_\_  
 \_\_\_\_\_ at page \_\_\_\_\_.

The current owner is KENNECOTT COPPER CORPORATION, % MINE  
 ENGINEERING DEPARTMENT, whose address is Hayden, Arizona  
 85235.

This is a LODE claim which was  
 located on FEBRUARY 29 in the year  
 of 1956.

This claim is situated in NE $\frac{1}{4}$  & NW  $\frac{1}{4}$   
 of Section (s) 8 & 9, Township 6S,  
 Range 27E, G. & S. R. B. & M.

RECEIVED  
 B.L.M. AZ STATE OFFICE  
 OCT 3 10 00 AM '79  
 PHOENIX, ARIZONA



Docket-38  
Page-124

# LOCATION NOTICE

LAND BOUNDING CLAIM

This lading claim, the name of which is the \_\_\_\_\_ Red Oak No. 58  
claim, was located by the undersigned, Lottie West, a citizen of the United States  
on the 28th day of February, 1956.

This claim is 1500 feet long and 500 feet wide, and the point of discovery is 50  
feet from the \_\_\_\_\_ end and 1450 feet from the \_\_\_\_\_  
end of this claim.

The general course of this claim is from \_\_\_\_\_ to \_\_\_\_\_

This claim is situated and located in the \_\_\_\_\_

Mining District, to \_\_\_\_\_ County, State of Arizona, about \_\_\_\_\_

in \_\_\_\_\_ direction from \_\_\_\_\_

Marked and posted on the ground the day and year first above written.

STATE OF ARIZONA, County of Graham, ss: Fee \$ 1.00 No. 1193

I hereby certify that the within instrument was filed and recorded

at \_\_\_\_\_ 3:00 P.M.

in \_\_\_\_\_ and indexed \_\_\_\_\_

Witness my hand and official seal the day and year signed.

MARY GRANT

COUNTY RECORDER By \_\_\_\_\_ Deputy

RECEIVED  
OCT 3 10 00 AM '79  
PHOENIX, ARIZONA  
STATE OFFICE

MAP FILED IN A MC 66892

A MC 67817

SUPPLEMENTAL INFORMATION FORM

(B.L.M. ORGANIC ACT)

The name of this claim is RED CAP NO. 61,  
 which is recorded in Docket 38 at  
 page 127 in the office of the Recorder of  
GRAHAM County, Arizona.

The latest amendment of the aforesaid claim is  
 the \_\_\_\_\_ claim and recorded  
 in \_\_\_\_\_ at page \_\_\_\_\_.

The current owner is KENNECOTT COPPER CORPORATION,  
% Mine Engineering Dept., whose address is  
Hayden, Arizona 85235.

This is a LODE claim which was  
 located on FEBRUARY 29 in the year  
 of 1956.

This claim is situated in NE<sup>1</sup> - NW<sup>1</sup>  
 of Section(s) 8 - 9, Township 6S,  
 Range 27E, G. & S. R. B. & M.

RECEIVED  
 B.L.M. AZ STATE OFFICE  
 OCT 3 10 00 AM '79  
 PHOENIX, ARIZONA



A MC 67818

# LOCATION NOTICE

## LOOSE MINING CLAIM

This mining claim, the name of which is the Red Cap No. 61 mining claim, was located by the undersigned Leslie West, a citizen of the United States on the 29th day of February 19 56.

This claim is 1500 feet long and 500 feet wide, and the point of discovery is 50 feet from the northwest end and 1450 feet from the southeast end of this claim.

The general course of this claim is from northwest to southeast.

This claim is situated and located in the Lone Star Mining District, in Graham County, State of Arizona, about 11 miles in a northwesterly direction from Safford, Arizona.

Dated and posted on the ground the day and year first above written.

Leslie West

STATE OF ARIZONA, County of Graham, ss: Fee 1.00 No. 1196  
I hereby certify that the within mining claim was filed and recorded  
in request of Leslie H. West 4-3-56 3:00 P.M.  
DOCKET NO. 38 1956 Mines  
Witness my hand and official seal the day and year first above written.  
Lyle Grant  
COUNTY RECORDER Wendell Sherman Deputy

PHOENIX, ARIZONA  
OCT 3 10 00 AM '79  
B.L.M. RECEIVED  
STATE OFFICE

MAP FILED IN A MC 66892





STATE OF ARIZONA County of Graham, ss Fee \$ 9.00 No. 2413  
 I hereby certify that the within instrument was filed and recorded  
 PD Corp 6-8-89 12:10 PM  
 416 Page 938-9 and indexed in NML  
 Witness my hand and official seal the day and year aforesaid.  
 COUNTY RECORDER

ARIZONA  
 AMENDED NOTICE OF LOCATION  
 (Lode Claim)

67819  
 ep

Notice is hereby given that Phelps Dodge Corporation, whose mailing address is P. O. Box 187, Morenci, AZ 85540, by its undersigned agent, makes this amended location of the **Scalper 7A** lode mining claim in the Lone Star Mining District, County of Graham, State of Arizona.

The general course of the claim is from North to South, and said claim is located within the NW, & SW Quarter's of Section 9, Township 6 South, Range 27 East, Gila and Salt River Meridian, Arizona.

This Notice is posted upon a location monument on the centerline of the claim, said monument being located approximately 3168.12 feet South and 5135.76 feet West from the NE corner of Section 9, Township 6 South, Range 27 East, G&SRM, Arizona. This claim is 1500 feet in length, running 6 feet in a southerly direction and 1494 feet in a northerly direction from said location monument and 600 feet in width (300 feet on either side of the centerline of the claim), forming a claim in the shape of a parallelogram.

Starting at the location monument, thence S13°00'00"E 5.00 feet to the South center end of the claim, thence S79°20'00"W 296.00 feet to the SW corner, thence N13°00'00"W 1495.00 feet, to the NW corner, thence N79°20'00"E 296.00 feet to the North center end, thence N79°20'00"E 296.00 feet to to the NE corner, thence S13°00'00"E 1495.00 feet to the SE corner, thence S79°20'00"W 296.00 feet to the South center end.

The location monument is in Section 9, Township 6 South, Range 27 East, G&SRM, Graham County, Arizona.

The undersigned claims the ground as depicted on the attached map or sketch.

This claim has been monumented in accordance with State and Federal law.

The original location notice and earlier amended location notice(s), if any, are recorded in the Official Records of Graham County, Arizona, and are filed with the Bureau of Land Management Department of Interior, as follows:

Name of Claim	Date	Recorded Doc	Page	BLM Serial Number
Scalper #7	5/24/1956	40	343	AMC 67819

This amended location is made for the purposes of adjusting the boundaries of said claim and correcting any defects which may exist in the original location or the record thereof, hereby waiving no rights acquired under and by virtue of said original location.

Amended, dated and posted on the ground this 20th day of April, 1989. Time: 12:35 pm.

PHELPS DODGE CORPORATION  
 Owner

By Michael R. Pawlowski  
 Agent

Chris E. Leach  
 Witness

RECEIVED  
 B.L.M. AZ STATE OFFICE

JUN 14 1989

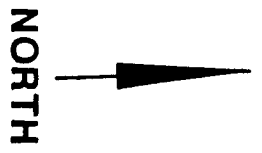
7:45 A.M.  
 PHOENIX, ARIZONA

ENTERED IN COMPUTER  
 6-16-89 ep

Fee Pd.  
 ep

DOCKET 416 PAGE 938





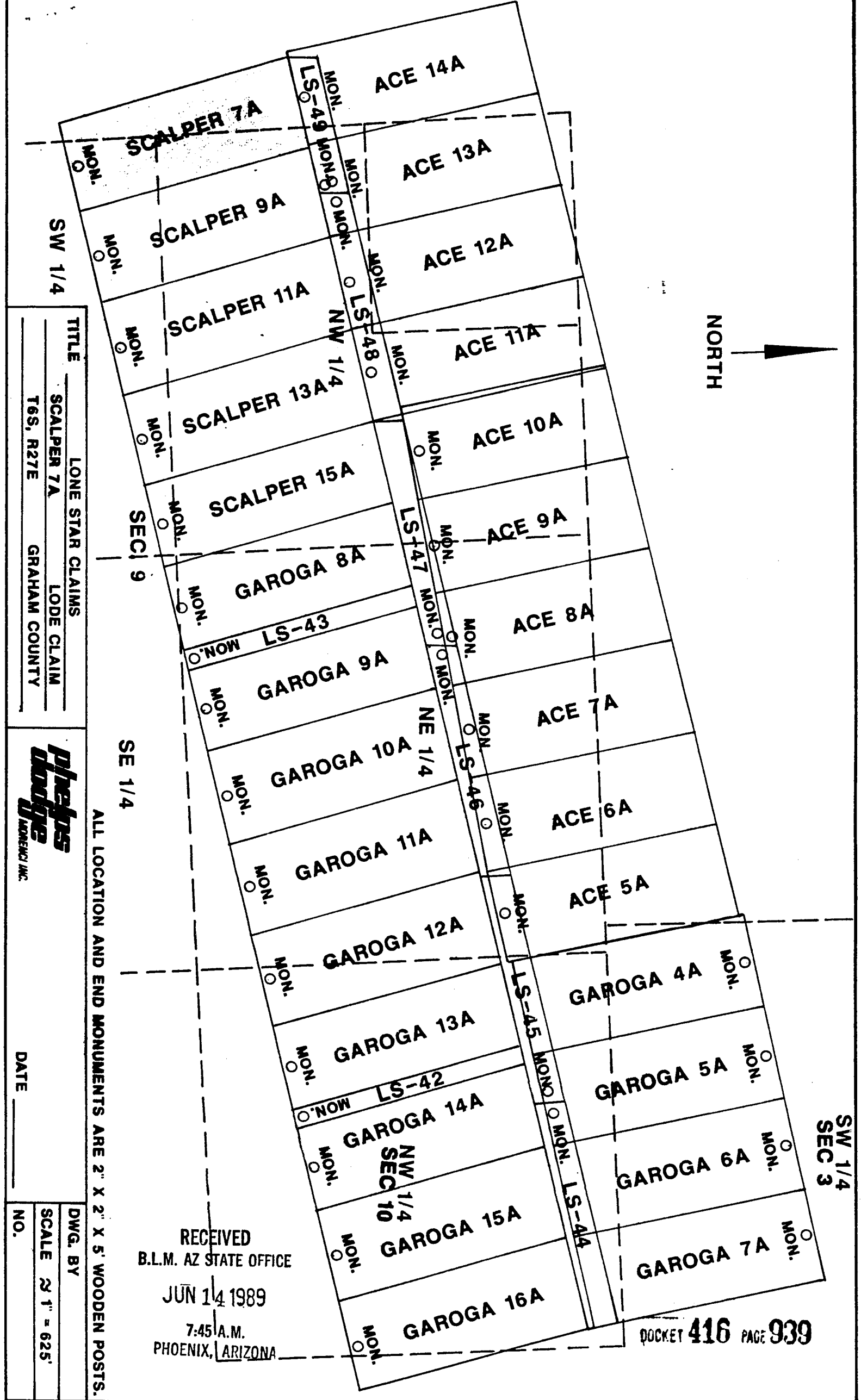
TITLE  
 LONE STAR CLAIMS  
 SCALPER 7A  
 T6S, R27E  
 GRAHAM COUNTY  
 LODGE CLAIM



DATE \_\_\_\_\_

DWG. BY  
 SCALE 3/4" = 625'  
 NO. \_\_\_\_\_

ALL LOCATION AND END MONUMENTS ARE 2" X 2" X 5' WOODEN POSTS.



RECEIVED  
 B.L.M. AZ STATE OFFICE  
 JUN 14 1989  
 7:45 A.M.  
 PHOENIX, ARIZONA

DOCKET 416 PAGE 939

SUPPLEMENTAL INFORMATION FORM

(B.L.M. ORGANIC ACT)

The name of this claim is SCALPER # 7, which  
is recorded in Docket 40 at page  
343 in the office of the Recorder  
of GRAHAM County, Arizona.

The latest amendment of the aforesaid claim is the \_\_\_\_\_  
claim and recorded in \_\_\_\_\_  
at page \_\_\_\_\_.

The current owner is KENNECOTT COPPER CORPORATION, % MINE  
ENGINEERING DEPARTMENT, whose address is Hayden, Arizona  
85235.

This is a LODE claim which was  
located on APRIL 26 in the year  
of 1956.

This claim is situated in NE<sup>1</sup>/<sub>4</sub> SE<sup>1</sup>/<sub>4</sub> - NW<sup>1</sup>/<sub>4</sub>, SW<sup>1</sup>/<sub>4</sub>  
of Section (s) 8 & 9, Township 6S,  
Range 27E, G. & S. R. B. & M.

RECEIVED  
B.L.M. AZ STATE OFFICE  
OCT 3 10 00 AM '79  
PHOENIX, ARIZONA



# Notice Of Mining Location

## LODE CLAIM

TO ALL WHOM IT MAY CONCERN:

This Mining Claim, the name of which is the Sculper #7  
Mining Claim, situate on lands belonging to the United States of America, and in which there are valuable mineral  
deposits, was entered upon and located for the purpose of exploration and purchase by R. F. Robinson  
Accliyang USA

(Locator must insert either "a citizen of the United States," or "who has declared his intention to become a  
citizen of the United States")

the undersigned, on the 26 day of April, 1956

The length of this claim is 1500 feet

and 1 claim 1490 feet

in a NW direction and 10

feet in a SE direction from

the center of the discovery shaft, at which this notice is posted, lengthwise of the claim, together with 30.0

feet in width on the surface grounds, on each side of the

center of said claim. The general course of the lode deposit and premises is from the SE

to the NW

The claim is situated and located in the Santer Mining District, in

Graham County, in the State of Arizona, about 10 miles

in a East direction from Santer Arizona

The surface boundaries of the claim are marked upon the ground as follows: Beginning at SE

centerline

at a point in a SE direction 10 feet from

the discovery shaft (at which this notice is posted), being in the center of the SE

end line of said claim; thence 300 feet to East

, being the SW corner of said claim; thence

1500 feet to Post, being at the

NW corner of said claim; thence 300 feet

to a Post at the center of the NW end of said claim;

thence 300 feet to a Post being at the

NE corner of said claim; thence 1500 feet

to a Post at the SE corner of said claim;

thence 300 feet to the place of beginning.

Done and posted on the grounds this 26 day of April, 1956

R. F. Robinson

STATE OF ARIZONA, County of GRAHAM ss.: Fee No. 2577

I hereby certify that the within instrument was filed and recorded at request of R. F. Robinson

5/24/56 11:00 A.M. in Docket 40 Page 343 and indexed in Mines.

Witness my hand and official seal the day and year aforesaid

H. Lyle Grant

County Recorder.

By Edith Sherman  
Deputy Recorder.

KENNECOTT COPPER CORPORATION

MC 67819

MAP FILED IN A MC 66892

B.L.M. RECEIVED  
OCT 3 1956  
PHOENIX, ARIZONA  
KENNECOTT COPPER CORPORATION  
REGISTERED OFFICE  
AM '79



SUPPLEMENTAL INFORMATION FORM

(B.L.M. ORGANIC ACT)

The name of this claim is SCALPER # 8, which  
is recorded in Docket 40 at page  
344 in the office of the Recorder  
of GRAHAM County, Arizona.

The latest amendment of the aforesaid claim is the \_\_\_\_\_  
claim and recorded in \_\_\_\_\_  
at page \_\_\_\_\_.

The current owner is KENNECOTT COPPER CORPORATION, % MINE  
ENGINEERING DEPARTMENT, whose address is Hayden, Arizona  
85235.

This is a LODE claim which was  
located on APRIL 26 in the year  
of 1956.

This claim is situated in SE $\frac{1}{4}$  & SW $\frac{1}{4}$   
of Section (s) 8 & 9, Township 6S,  
Range 27E, G. & S. R. B. & M.

RECEIVED  
B.L.M. AZ STATE OFFICE  
OCT 3 10 00 AM '79  
PHOENIX, ARIZONA



# Notice Of Mining Location

## LODE CLAIM

TO ALL WHOM IT MAY CONCERN:

This Mining Claim, the name of which is the Scalper # 8  
Mining Claim, situate on lands belonging to the United States of America, and in which there are valuable mineral  
deposits, was entered upon and located for the purpose of exploration and purchase by R. F. Robinson  
a citizen of U.S.A.

(Locator must insert either "a citizen of the United States," or "who has declared his intention to become a  
citizen of the United States")

the undersigned, on the 26 day of April, 1956

The length of this claim is 1580 feet  
and 1 claim 1490 feet

in a SE direction and 10  
feet in a NW direction from

the center of the discovery shaft, at which this notice is posted, lengthwise of the claim, together with 300  
feet in width on the surface grounds, on each side of the

center of said claim. The general course of the lode deposit and premises is from the SW  
to the SE

The claim is situated and located in the Lawlor Mining District, in  
Ordham County, in the State of Arizona, about 10 miles  
in a EAST direction from Safford ARIZONA

The surface boundaries of the claim are marked upon the ground as follows: Beginning at NW  
Centerline

at a point in a NW direction 10 feet from

the discovery shaft (at which this notice is posted), being in the center of the NW  
end line of said claim; thence 300 feet to a POST

, being the NE corner of said claim; thence  
1580 feet to POST being at the

SE corner of said claim; thence 300 feet  
to a POST at the center of the SE end of said claim;

thence 300 feet to a POST being at the  
SW corner of said claim; thence 7500 feet

to a POST at the NW corner of said claim;

thence 300 feet to the place of beginning.

Dated and posted on the grounds this 26 day of April, 1956  
R. F. Robinson

STATE OF ARIZONA, County of GRAHAM ss.: Fee No. 2578

I hereby certify that the within instrument was filed and recorded at request of R. F. Robinson  
5/24/56 11:00 A.M. in Docket 40 Page 344 and indexed in Mines.

Witness my hand and official seal the day and year aforesaid.  
H. Lyle Grant By Ethel Sherman  
County Recorder. Deputy Recorder.

MAP FILED IN A MC 66892

RECEIVED  
BLM. AZ STATE OFFICE  
PHOENIX, ARIZONA  
JUN 00 AM '56





STATE OF ARIZONA, County of Graham, ss Fee \$ 9.00 No. 2414  
 I hereby certify that the within instrument was filed and recorded in  
 record book PD Corp 6-8-89 12:10 PM  
 in book 416 Page 940-1 and indexed in NML  
 Wednesday, 6/8/89 and official cost the day and year above.  
 SHIRLEY WIGGLE  
 COUNTY RECORDER BY [Signature]

ARIZONA  
 AMENDED NOTICE OF LOCATION  
 (Lode Claim)

67821  
 ep

Notice is hereby given that Phelps Dodge Corporation, whose mailing address is P. O. Box 187, Morenci, AZ 85540, by its undersigned agent, makes this amended location of the Scalper 9A lode mining claim in the Lone Star Mining District, County of Graham, State of Arizona.

The general course of the claim is from North to South, and said claim is located within the NW, & SW Quarter's of Section 9, Township 6 South, Range 27 East, Gila and Salt River Meridian, Arizona.

This Notice is posted upon a location monument on the centerline of the claim, said monument being located approximately 3058.54 feet South and 4553.99 feet West from the NE corner of Section 9, Township 6 South, Range 27 East, G&SRM, Arizona. This claim is 1500 feet in length, running 6 feet in a southerly direction and 1494 feet in a northerly direction from said location monument and 600 feet in width (300 feet on either side of the centerline of the claim), forming a claim in the shape of a parallelogram.

Starting at the location monument, thence S13°00'00"E 5.00 feet to the South center end of the claim, thence S79°20'00"W 296.00 feet to the SW corner, thence N13°00'00"W 1495.00 feet, to the NW corner, thence N79°20'00"E 296.00 feet to the North center end, thence N79°20'00"E 298.00 feet to to the NE corner, thence S13°00'00"E 1495.00 feet to the SE corner, thence S79°20'00"W 298.00 feet to the South center end.

The location monument is in Section 9, Township 6 South, Range 27 East, G&SRM, Graham County, Arizona.

The undersigned claims the ground as depicted on the attached map or sketch.

This claim has been monumented in accordance with State and Federal law.

The original location notice and earlier amended location notice(s), if any, are recorded in the Official Records of Graham County, Arizona, and are filed with the Bureau of Land Management Department of Interior, as follows:

Name of Claim	Date	Recorded Doc	Page	BLM Serial Number
Scalper #9	5/24/1956	40	345	AMC 67821

This amended location is made for the purposes of adjusting the boundaries of said claim and correcting any defects which may exist in the original location or the record thereof, hereby waiving no rights acquired under and by virtue of said original location.

Amended, dated and posted on the ground this 20th day of April, 1989. Time: 12:30 pm.

PHELPS DODGE CORPORATION  
 Owner

By Michael R. Paulovich  
 Agent

Chris A. Leachet  
 Witness

Fee Pd  
 ep

RECEIVED  
 B.L.M. AZ STATE OFFICE

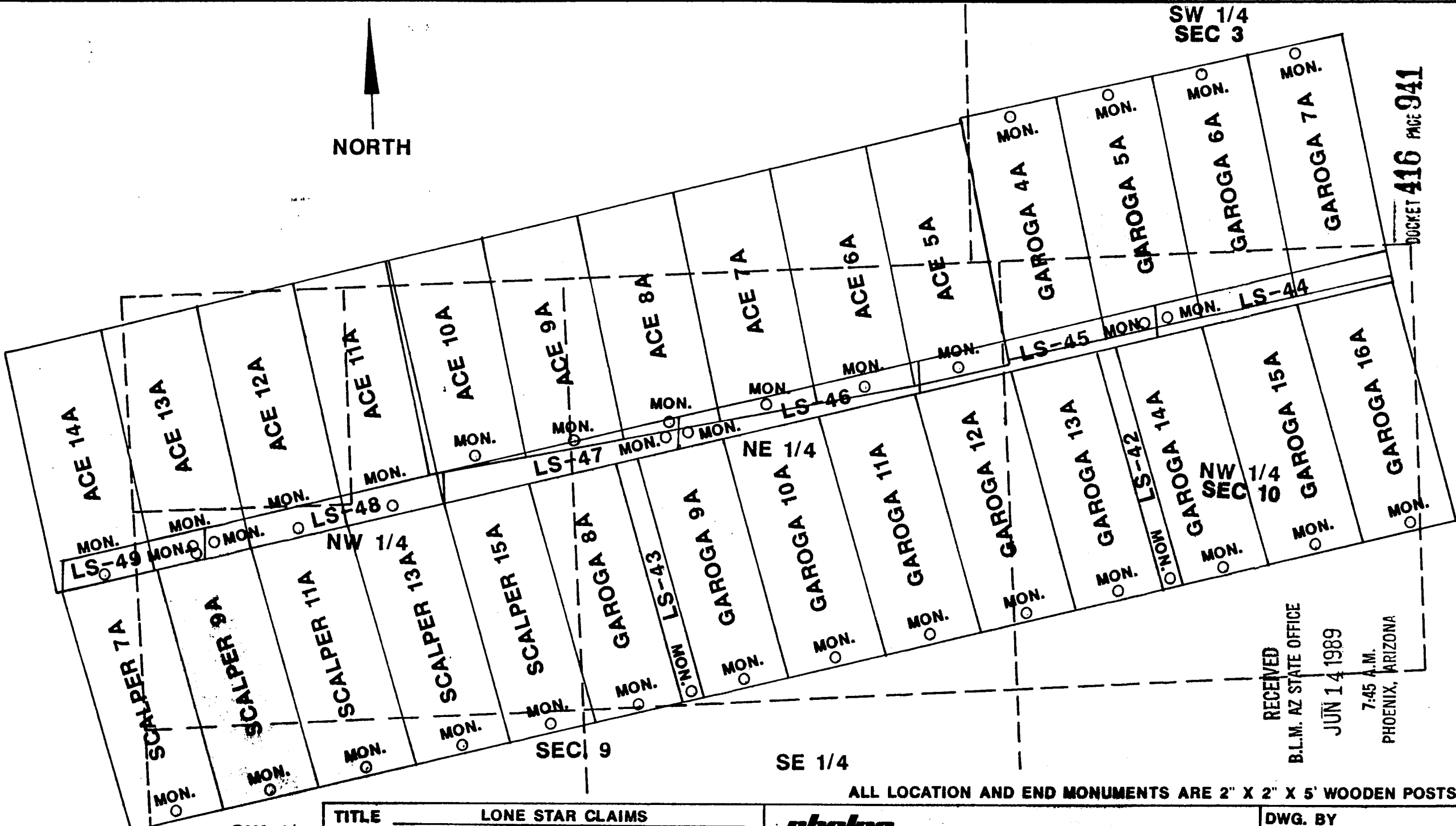

JUN 14 1989

7:45 A.M.  
 PHOENIX, ARIZONA

DOCKET 416 PAGE 940

ENTERED IN COMPUTER  
 6-16-89 ep





SW 1/4  
SEC 3

DOCKET 416 PAGE 941

RECEIVED  
B.L.M. AZ STATE OFFICE  
JUN 14 1989  
7:45 A.M.  
PHOENIX, ARIZONA

ALL LOCATION AND END MONUMENTS ARE 2" X 2" X 5' WOODEN POSTS.

SW 1/4

TITLE	LONE STAR CLAIMS	
	SCALPER 9A	LODE CLAIM
	T6S, R27E	GRAHAM COUNTY



DATE \_\_\_\_\_

DWG. BY
SCALE ≈ 1" = 625'
NO.

SUPPLEMENTAL INFORMATION FORM

(B.L.M. ORGANIC ACT)

The name of this claim is SCALPER # 9, which  
 is recorded in Docket 40 at page  
345 in the office of the Recorder  
 of GRAHAM County, Arizona.

The latest amendment of the aforesaid claim is the \_\_\_\_\_  
 \_\_\_\_\_ claim and recorded in \_\_\_\_\_  
 \_\_\_\_\_ at page \_\_\_\_\_.

The current owner is KENNECOTT COPPER CORPORATION, % MINE  
 ENGINEERING DEPARTMENT, whose address is Hayden, Arizona  
 85235.

This is a LODE claim which was  
 located on APRIL 26 in the year  
 of 1956.

This claim is situated in NW<sup>1</sup>/<sub>4</sub>, SW<sup>1</sup>/<sub>4</sub>  
 of Section (s) 9, Township 6S,  
 Range 27E, G. & S. R. B. & M.

RECEIVED  
 B.L.M. AZ STATE OFFICE  
 PHOENIX, ARIZONA  
 OCT 3 10 00 AM '79



# Notice Of Mining Location

## LODE CLAIM

TO ALL WHOM IT MAY CONCERN:

This Mining Claim, the name of which is the Sculper #9  
Mining Claim, situate on lands belonging to the United States of America, and in which there are valuable mineral  
deposits, was entered upon and located for the purpose of exploration and purchase by R. F. Robinson  
A citizen of USA

(Locator must insert either "a citizen of the United States," or "who has declared his intention to become a  
citizen of the United States")

the undersigned, on the 26 day of April, 1956

The length of this claim is 1500 feet

and 1 claim 1490 feet

in a NW direction and 10

feet in a SE direction from

the center of the discovery shaft, at which this notice is posted, lengthwise of the claim, together with 300

feet in width on the surface grounds, on each side of the

center of said claim. The general course of the lode deposit and premises is from the SE

to the NW

The claim is situated and located in the Jane Star Mining District, in

Graham County, in the State of Arizona, about 10 miles

in a East direction from Safford Arizona

The surface boundaries of the claim are marked upon the ground as follows: Beginning at The SE

center line

at a point in a SE direction 10 feet from

the discovery shaft (at which this notice is posted), being in the center of the SE

end line of said claim; thence 300 feet to a POST

being the SW corner of said claim; thence

1500 feet to POST being at the

NW corner of said claim; thence 300 feet

to a POST at the center of the NW end of said claim;

thence 300 feet to a POST being at the

NE corner of said claim; thence 1500 feet

to a POST at the SE corner of said claim;

thence 300 feet to the place of beginning.

Dated and posted on the grounds this 26 day of April, 1956

R. F. Robinson

STATE OF ARIZONA, County of GRAHAM ss: Fee No. 2579

I hereby certify that the within instrument was filed and recorded at request of R. F. Robinson

5/24/56 11:00 A.M. in Docket 40 Page 345 and indexed in Mines.

Witness my hand and official seal the day and year aforesaid.

H. Lyle Grant  
County Recorder.

By Edel Sherman  
Deputy Recorder.

KENNECOTT COPPER CORPORATION

MAP FILED IN A MC 66892

RECEIVED  
STATE OFFICE  
KENNECOTT COPPER CORPORATION  
60 44 70

SUPPLEMENTAL INFORMATION FORM

(B.L.M. ORGANIC ACT)

The name of this claim is SCALPER # 10, which  
 is recorded in Docket 40 at page  
346 in the office of the Recorder  
 of GRAHAM County, Arizona.

The latest amendment of the aforesaid claim is the \_\_\_\_\_  
 \_\_\_\_\_ claim and recorded in \_\_\_\_\_  
 \_\_\_\_\_ at page \_\_\_\_\_.

The current owner is KENNECOTT COPPER CORPORATION, % MINE  
 ENGINEERING DEPARTMENT, whose address is Hayden, Arizona  
 85235.

This is a LODE claim which was  
 located on APRIL 26 in the year  
 of 1956.

This claim is situated in SW $\frac{1}{4}$   
 of Section (s) 9, Township 6S,  
 Range 27E, G. & S. R. B. & M.

RECEIVED  
 B.L.M. AZ STATE OFFICE  
 OCT 3 10 00 AM '79  
 PHOENIX, ARIZONA



# Notice Of Mining Location

## LODE CLAIM

TO ALL WHOM IT MAY CONCERN:

This Mining Claim, the name of which is the Sculper #10  
Mining Claim, situate on lands belonging to the United States of America, and in which there are valuable mineral  
deposits, was entered upon and located for the purpose of exploration and purchase by R. F. Robinson  
a citizen of USA

(Locator must insert either "a citizen of the United States," or "who has declared his intention to become a  
citizen of the United States")

the undersigned, on the 26 day of April, 1956

The length of this claim is 1500 feet  
and 1 claim 1490 feet

in a SE direction and 10  
feet in a NW direction from

the center of the discovery shaft, at which this notice is posted, lengthwise of the claim, together with 300  
feet in width on the surface grounds, on each side of the

center of said claim. The general course of the lode deposit and premises is from the NW  
to the SE

The claim is situated and located in the Yuma Star Mining District, in  
Graham County, in the State of Arizona, about 10 mile  
in a East direction from Safford, Arizona

The surface boundaries of the claim are marked upon the ground as follows: Beginning at NW  
Centerline

at a point in a NW direction 10 feet from

the discovery shaft (at which this notice is posted), being in the center of the NW  
end line of said claim; thence 300 feet to a post

being the NE corner of said claim; thence 1500  
SE feet to post being at the

SE corner of said claim; thence 300 feet  
to a post at the center of the SE end of said claim;

thence 300 feet to a post being at the  
SW corner of said claim; thence 1500 feet

to a post at the NW corner of said claim;  
thence 300 feet to the place of beginning.

Dated and posted on the grounds this 26 day of April, 1956  
R. F. Robinson

STATE OF ARIZONA, County of GRAHAM ss.: Fee No. 2580

I hereby certify that the within instrument was filed and recorded at request of R. F. Robinson  
5/24/56 11:00 A.M. in Docket 40 Page 346 and indexed in Mines.


Witness my hand and official seal the day and year aforesaid:  
W. Lyle Grant County Recorder. By Estel Sherman Deputy Recorder.

KENNECOTT COPPER CORPORATION

MAP FILED IN A MC 66892

PHOENIX, ARIZONA  
10 00 AM '56  
RECEIVED  
STATE OFFICE  
KENNECOTT COPPER CORPORATION





STATE OF ARIZONA County of Graham, ss Fee \$ 9.00 2415  
 I hereby certify that the within instrument was filed and recorded of PD Corp 6-8-89 12:10 PM  
 It Docket No. 416 Page 942-3 and indexed NML  
 Witness my hand and official seal the day and year above written  
 SHIRLEY WATSON  
 COUNTY RECORDER BY Shirley Watson

ARIZONA  
 AMENDED NOTICE OF LOCATION  
 (Lode Claim)

67823  
 yi

Notice is hereby given that Phelps Dodge Corporation, whose mailing address is P. O. Box 187, Morenci, AZ 85540, by its undersigned agent, makes this amended location of the Scalper 11A lode mining claim in the Lone Star Mining District, County of Graham, State of Arizona.

The general course of the claim is from North to South, and said claim is located within the NW, & SW Quarter's of Section 9, Township 6 South, Range 27 East, Gila and Salt River Meridian, Arizona.

This Notice is posted upon a location monument on the centerline of the claim, said monument being located approximately 2948.23 feet South and 3968.29 feet West from the NE corner of Section 9, Township 6 South, Range 27 East, G&SRM, Arizona. This claim is 1500 feet in length, running 6 feet in a southerly direction and 1494 feet in a northerly direction from said location monument and 600 feet in width (300 feet on either side of the centerline of the claim), forming a claim in the shape of a parallelogram.

Starting at the location monument, thence S13°00'00"E 5.00 feet to the South center end of the claim, thence S79°20'00"W 298.00 feet to the SW corner, thence N13°00'00"W 1495.00 feet, to the NW corner, thence N79°20'00"E 298.00 feet to the North center end, thence N79°20'00"E 294.00 feet to to the NE corner, thence S13°00'00"E 1495.00 feet to the SE corner, thence S79°20'00"W 294.00 feet to the South center end.

The location monument is in Section 9, Township 6 South, Range 27 East, G&SRM, Graham County, Arizona.

The undersigned claims the ground as depicted on the attached map or sketch.

This claim has been monumented in accordance with State and Federal law.

The original location notice and earlier amended location notice(s), if any, are recorded in the Official Records of Graham County, Arizona, and are filed with the Bureau of Land Management Department of Interior, as follows:

Name of Claim	Date	Recorded Doc	Page	BLM Serial Number
Scalper #11	5/24/1956	40	347	AMC 67823

This amended location is made for the purposes of adjusting the boundaries of said claim and correcting any defects which may exist in the original location or the record thereof, hereby waiving no rights acquired under and by virtue of said original location.

Amended, dated and posted on the ground this 20 day of April, 1989. Time: 12:19pm.

PHELPS DODGE CORPORATION  
 Owner

By Michael R. Pawlowski  
 Agent

Fee Pd  
 MF

Chris A. Leachet  
 Witness

RECEIVED  
 B.L.M. AZ STATE OFFICE

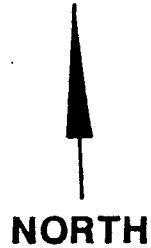
JUN 14 1989

7:45 A.M.  
 PHOENIX, ARIZONA

DOCKET 416 PAGE 942

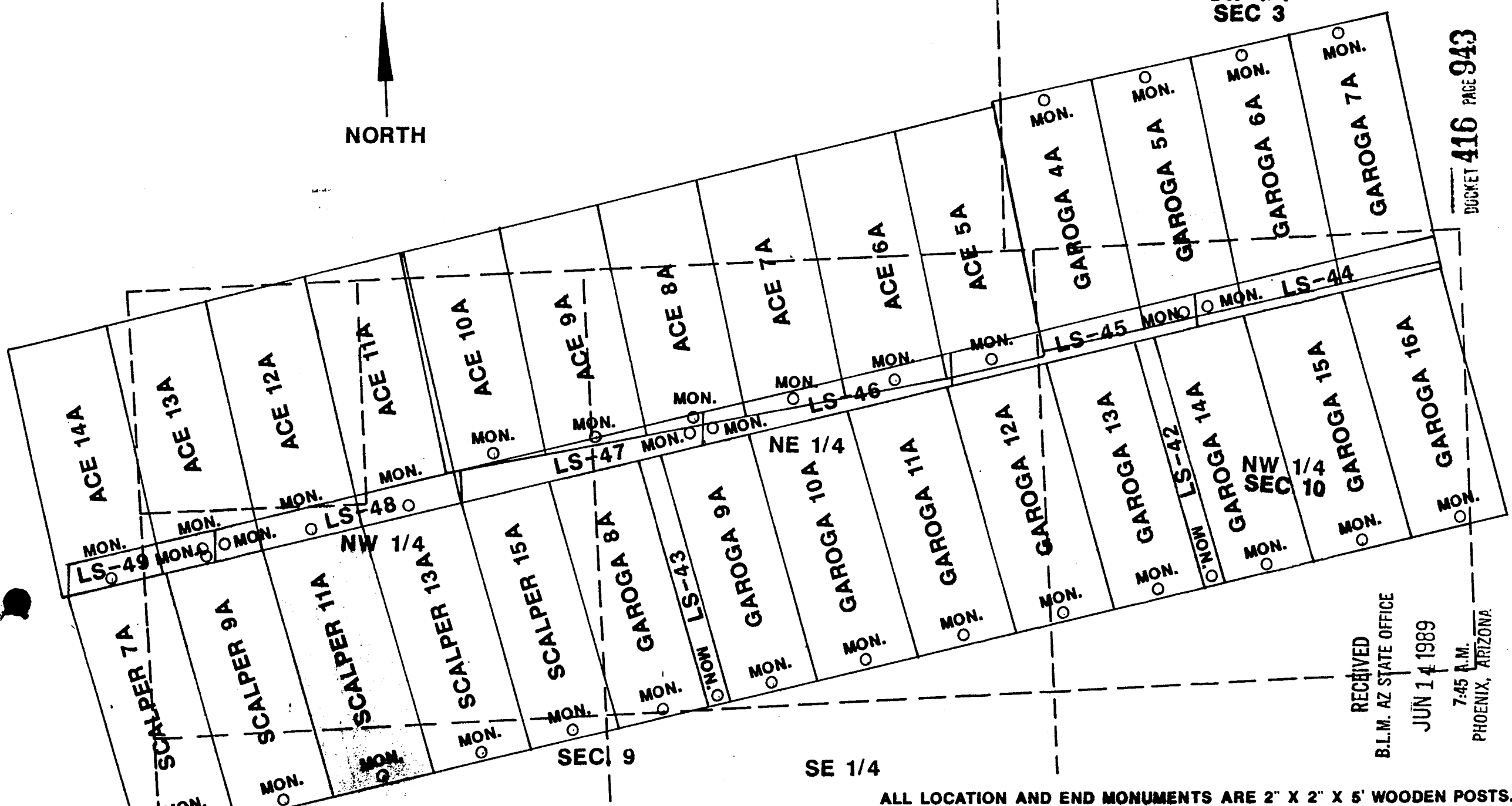
ENTERED IN COMPUTER  
 6-16-89 yi





SW 1/4  
SEC 3

DOCKET 416 PAGE 943



RECEIVED  
B.L.M. AZ STATE OFFICE  
JUN 14 1989  
7:45 A.M.  
PHOENIX, ARIZONA

ALL LOCATION AND END MONUMENTS ARE 2" X 2" X 5' WOODEN POSTS.

TITLE	LONE STAR CLAIMS
	SCALPER 11A LODE CLAIM
	T6S, R27E GRAHAM COUNTY

**phelps  
dodge**  
MORENCI INC.

DATE \_\_\_\_\_

DWG. BY
SCALE & 1" = 625'
NO.

SW 1/4

SEC 9

SE 1/4

SUPPLEMENTAL INFORMATION FORM

(B.L.M. ORGANIC ACT)

The name of this claim is SCALPER # 11, which  
 is recorded in Docket 40 at page  
347 in the office of the Recorder  
 of GRAHAM County, Arizona.

The latest amendment of the aforesaid claim is the \_\_\_\_\_  
 \_\_\_\_\_ claim and recorded in \_\_\_\_\_  
 \_\_\_\_\_ at page \_\_\_\_\_.

The current owner is KENNECOTT COPPER CORPORATION, % MINE  
 ENGINEERING DEPARTMENT, whose address is Hayden, Arizona  
 85235.

This is a LODE claim which was  
 located on APRIL 26 in the year  
 of 1956.

This claim is situated in NW $\frac{1}{4}$ , SW $\frac{1}{4}$   
 of Section (s) 9, Township 6S,  
 Range 27E, G. & S. R. B. & M.

RECEIVED  
 B.L.M. AZ STATE OFFICE  
 OCT 3 10 00 AM '79  
 PHOENIX, ARIZONA



A MC 67823

# Notice Of Mining Location

## LODE CLAIM

TO ALL WHOM IT MAY CONCERN:

This Mining Claim, the name of which is the Scalper # 11  
Mining Claim, situate on lands belonging to the United States of America, and in which there are valuable mineral  
deposits, was entered upon and located for the purpose of exploration and purchase by R. F. Robinson  
A citizen of USA

(Locator must insert either "a citizen of the United States," or "who has declared his intention to become a  
citizen of the United States")  
the undersigned, on the 26 day of April, 1956  
The length of this claim is 1000 feet  
and 1 claim 1490 feet  
in a NW direction and 10  
feet in a SE direction from  
the center of the discovery shaft, at which this notice is posted, lengthwise of the claim, together with 300  
feet in width on the surface grounds, on each side of the  
center of said claim. The general course of the lode deposit and premises is from the SE

The claim is situated and located in the Jane Star Mining District, in  
Graham County, in the State of Arizona, about 10 miles  
in a East direction from Safford, Arizona

The surface boundaries of the claim are marked upon the ground as follows: Beginning at SE  
centerline

at a point in a SE direction 10 feet from  
the discovery shaft (at which this notice is posted), being in the center of the SE  
end line of said claim; thence 300 feet to a post  
being the SW corner of said claim; thence  
1000 feet to post being at the  
NW corner of said claim; thence 300 feet  
to a post at the center of the NW end of said claim;  
thence 300 feet to a post being at the  
NE corner of said claim; thence 1000 feet  
to a post at the SE corner of said claim;  
thence 300 feet to the place of beginning.

Dated and posted on the grounds this 26 day of April, 1956  
R. F. Robinson

STATE OF ARIZONA, County of GRAHAM ss.: File No. 2581  
I hereby certify that the within instrument was filed and recorded at request of R. F. Robinson  
5/24/56 11:00 A.M. in Docket 40 Page 347 and indexed in Mines.  
Witness my hand and official seal the day and year aforesaid  
H. Lyle Grant County Recorder. By Edith Sherman Deputy Recorder.

RECEIVED  
B.L.M. AZ STATE OFFICE  
PHOENIX, ARIZONA  
10 00 AM '56

MAP FILED IN A MC 66892

SUPPLEMENTAL INFORMATION FORM

(B.L.M. ORGANIC ACT)

The name of this claim is SCALPER # 12, which is recorded in Docket 40 at page 348 in the office of the Recorder of GRAHAM County, Arizona.

The latest amendment of the aforesaid claim is the \_\_\_\_\_ claim and recorded in \_\_\_\_\_ at page \_\_\_\_\_.

The current owner is KENNECOTT COPPER CORPORATION, % MINE ENGINEERING DEPARTMENT, whose address is Hayden, Arizona 85235.

This is a LODE claim which was located on APRIL 26 in the year of 1956.

This claim is situated in SW $\frac{1}{4}$  of Section (s) 9, Township 6S, Range 27E, G. & S. R. B. & M.

RECEIVED  
B.L.M. AZ STATE OFFICE  
OCT 3 10 00 AM '79  
PHOENIX, ARIZONA



# Notice Of Mining Location

## LODE CLAIM

A MC 67824

TO ALL WHOM IT MAY CONCERN:

This Mining Claim, the name of which is the Scalpa #12  
Mining Claim, situate on lands belonging to the United States of America, and in which there are valuable mineral  
deposits, was entered upon and located for the purpose of exploration and purchase by R.F. Robinson  
a citizen of USA

(Locator must insert either "a citizen of the United States," or "who has declared his intention to become a  
citizen of the United States")  
the undersigned, on the 26 day of April, 1956  
The length of this claim is 1500 feet  
and 1 claim 1490 feet  
in a SE direction and 10  
feet in a NW direction from  
the center of the discovery shaft, at which this notice is posted, lengthwise of the claim, together with 300  
feet in width on the surface grounds, on each side of the  
center of said claim. The general course of the lode deposit and premises is from the NW  
to the SE

The claim is situated and located in the Lawlor Mining District, in  
Graham County, in the State of Arizona, about 10 miles  
in a East direction from Safford Arizona

The surface boundaries of the claim are marked upon the ground as follows: Beginning at SW  
Centerline

at a point in a NW direction 10 feet from  
the discovery shaft (at which this notice is posted), being in the center of the NW  
end line of said claim; thence 300 feet to a post  
being the NE corner of said claim; thence  
1500 feet to post being at the  
SE corner of said claim; thence 300 feet  
to a post at the center of the SE end of said claim;  
thence 300 feet to a post being at the  
SW corner of said claim; thence 1500 feet  
to a post at the NW corner of said claim;  
thence 300 feet to the place of beginning.

Dated and posted on the grounds this 26 day of April, 1956  
R. F. Robinson

STATE OF ARIZONA, County of GRAHAM ss.: Fee No. 2582  
I hereby certify that the within instrument was filed and recorded at request of R. F. Robinson  
5/24/56 11:00 A.M. in Docket 40 Page 348 and indexed in Mines.

Witness my hand and official seal the day and year aforesaid  
H. Lyle Grant By Estel Sherman  
County Recorder. Deputy Recorder.

MAP FILED IN A MC 66892

RECEIVED  
B.L.M. AZ STATE OFFICE  
PHOENIX ARIZONA  
MAY 10 00 AM '56  
KENNECOTT COPPER CORPORATION





STATE OF ARIZONA, County of Graham, ss Fee \$ 9.00 No. 2416  
 I hereby certify that the within instrument was filed and recorded at  
 request of PD Corp 6-8-89 12:10 PM  
 In Docket No. 416 Page 944-5 and indexed in NML  
 Witness my hand and official seal this day and year aforesaid.  
 SHIRLEY ANGLE  
 COUNTY RECORDER

ARIZONA  
 AMENDED NOTICE OF LOCATION  
 (Lode Claim)

*67825*  
*gn*

Notice is hereby given that Phelps Dodge Corporation, whose mailing address is P. O. Box 187, Morenci, AZ 85540, by its undersigned agent, makes this amended location of the **Scalper 13A** lode mining claim in the Lone Star Mining District, County of Graham, State of Arizona.

The general course of the claim is from North to South, and said claim is located within the NW, & SW Quarter's of Section 9, Township 6 South, Range 27 East, Gila and Salt River Meridian, Arizona.

This Notice is posted upon a location monument on the centerline of the claim, said monument being located approximately 2839.39 feet South and 3390.45 feet West from the NE corner of Section 9, Township 6 South, Range 27 East, G&SRM, Arizona. This claim is 1500 feet in length, running 6 feet in a southerly direction and 1494 feet in a northerly direction from said location monument and 600 feet in width (300 feet on either side of the centerline of the claim), forming a claim in the shape of a parallelogram.

Starting at the location monument, thence S13°00'00"E 5.00 feet to the South center end of the claim, thence S79°20'00"W 294.00 feet to the SW corner, thence N13°00'00"W 1495.00 feet, to the NW corner, thence N79°20'00"E 294.00 feet to the North center end, thence N79°20'00"E 299.00 feet to to the NE corner, thence S13°00'00"E 1495.00 feet to the SE corner, thence S79°20'00"W 299.00 feet to the South center end.

The location monument is in Section 9, Township 6 South, Range 27 East, G&SRM, Graham County, Arizona.

The undersigned claims the ground as depicted on the attached map or sketch.

This claim has been monumented in accordance with State and Federal law.

The original location notice and earlier amended location notice(s), if any, are recorded in the Official Records of Graham County, Arizona, and are filed with the Bureau of Land Management Department of Interior, as follows:

Name of Claim	Date	Recorded Doc	Page	BLM Serial Number
Scalper #13	5/24/1956	40	349	AMC 67825

This amended location is made for the purposes of adjusting the boundaries of said claim and correcting any defects which may exist in the original location or the record thereof, hereby waiving no rights acquired under and by virtue of said original location.

Amended, dated and posted on the ground this 20th day of April, 1989. Time: 12:15pm.

PHELPS DODGE CORPORATION  
 Owner

By Michael R. Pawlowki  
 Agent

Chris A. Leachet  
 Witness

RECEIVED  
 B.L.M. AZ STATE OFFICE


JUN 14 1989  
 7:45 A.M.  
 PHOENIX, ARIZONA

ENTERED IN COMPUTER  
*6-16-89 gn*

*Fee Pd*  
*gn*

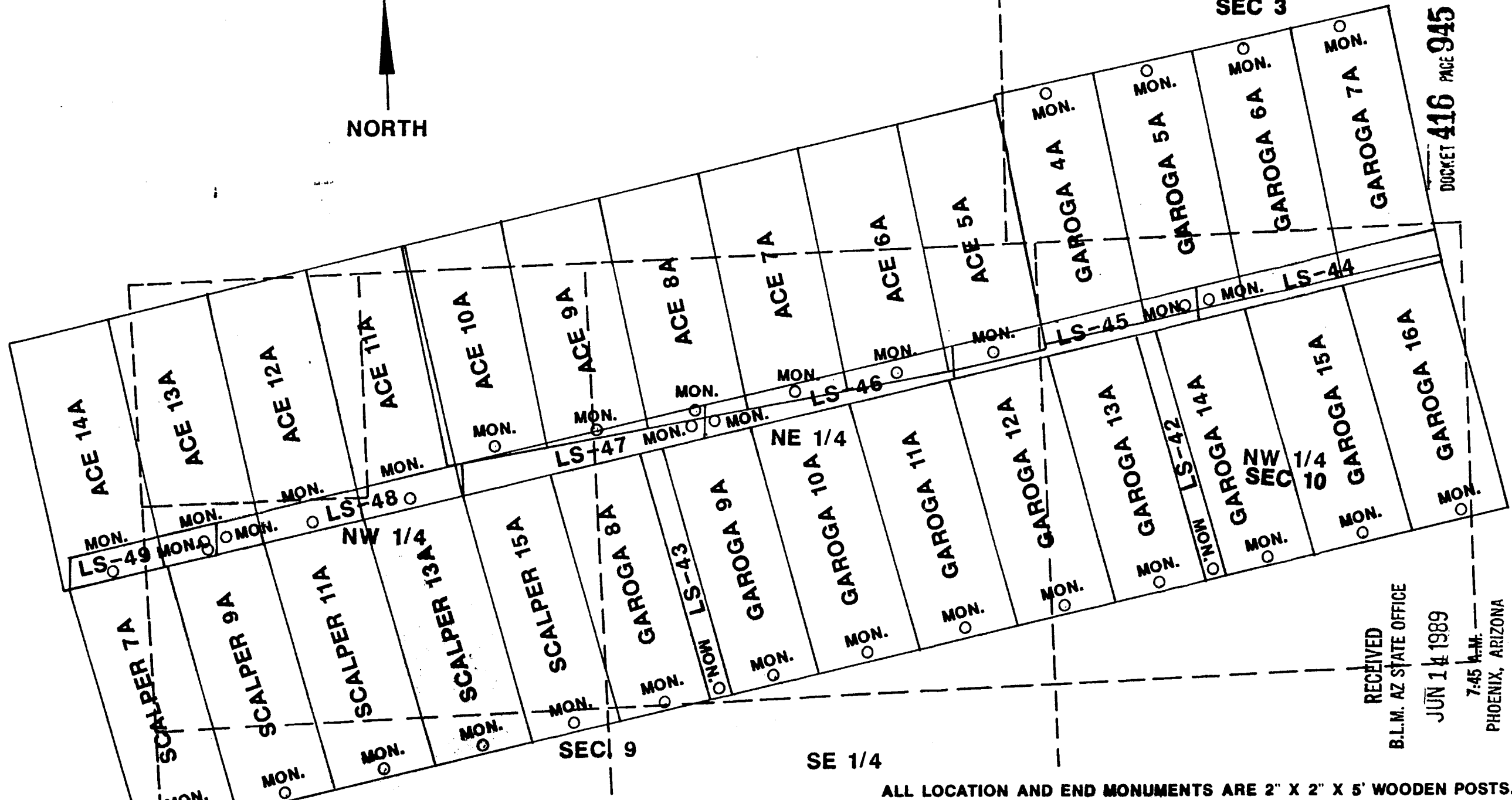
DOCKET **416** PAGE **944**





SW 1/4  
SEC 3

DOCKET 416 PAGE 945



RECEIVED  
B.L.M. AZ STATE OFFICE  
JUN 14 1989  
7:45 A.M.  
PHOENIX, ARIZONA

ALL LOCATION AND END MONUMENTS ARE 2" X 2" X 5' WOODEN POSTS.

TITLE	LONE STAR CLAIMS
	SCALPER 13A      LODE CLAIM
	T6S, R27E      GRAHAM COUNTY

**phelps  
dodge**  
MORRECI INC.

DATE \_\_\_\_\_

DWG. BY
SCALE ≈ 1" = 625'
NO.

SW 1/4

SUPPLEMENTAL INFORMATION FORM

(B.L.M. ORGANIC ACT)

The name of this claim is SCALPER # 13, which is recorded in Docket 40 at page 349 in the office of the Recorder of GRAHAM County, Arizona.

The latest amendment of the aforesaid claim is the \_\_\_\_\_ claim and recorded in \_\_\_\_\_ at page \_\_\_\_\_.

The current owner is KENNECOTT COPPER CORPORATION, % MINE ENGINEERING DEPARTMENT, whose address is Hayden, Arizona 85235.

This is a LODE claim which was located on APRIL 26 in the year of 1956.

This claim is situated in NW<sup>1</sup>/<sub>4</sub>, SW<sup>1</sup>/<sub>4</sub> of Section (s) 9, Township 6S, Range 27E, G. & S. R. B. & M.

RECEIVED  
B.L.M. AZ STATE OFFICE  
PHOENIX, ARIZONA  
DEC 3 10 00 AM '79



A MC 67825

# Notice Of Mining Location

## LODE CLAIM

TO ALL WHOM IT MAY CONCERN:

This Mining Claim, the name of which is the Scalper 4 13  
Mining Claim, situate on lands belonging to the United States of America, and in which there are valuable mineral  
deposits, was entered upon and located for the purpose of exploration and purchase by R. F. Robinson  
A citizen of the U.S.A.

(Locator must insert either "a citizen of the United States," or "who has declared his intention to become a  
citizen of the United States")

the undersigned, on the 26 day of April, 1956  
The length of this claim is 1500 feet  
and 1 claim 1490 feet  
in a NW direction and 10  
feet in a SE direction from  
the center of the discovery shaft, at which this notice is posted, lengthwise of the claim, together with 300  
feet in width on the surface grounds, on each side of the  
center of said claim. The general course of the lode deposit and premises is from the SE

to the NW  
The claim is situated and located in the Lone Star Mining District, in  
Graham County, in the State of Arizona, about 10 miles  
in a EAST direction from Safford, Arizona

The surface boundaries of the claim are marked upon the ground as follows: Beginning at SE  
center line

at a point in a SE direction 10 feet from  
the discovery shaft (at which this notice is posted), being in the center of the SE  
end line of said claim; thence 300 feet to a post  
being the SW corner of said claim; thence  
1500 feet to post being at the  
NW corner of said claim; thence 300 feet  
to a post at the center of the NW end of said claim;  
thence 300 feet to a post being at the  
NE corner of said claim; thence 1500 feet  
to a post at the SE corner of said claim;  
thence 300 feet to the place of beginning.

Dated and posted on the grounds this 26 day of April, 1956  
R. F. Robinson

STATE OF ARIZONA, County of GRAHAM ss.: Fee No. 2583

I hereby certify that the within instrument was filed and recorded at request of R. F. Robinson  
5/24/56 11:00 A.M. in Docket 40 Page 349 and indexed in Mines.

Witness my hand and official seal the day and year aforesaid.  
H. Lyle Grant By Ethel Sherman  
County Recorder. Deputy Recorder.

MAP FILED IN A MC 66892

BLM RECEIVED  
PHOENIX, ARIZONA  
OCT 3 10 00 AM '56  
INDIAN COUNTRY COPPER CORPORATION OFFICE

SUPPLEMENTAL INFORMATION FORM

(B.L.M. ORGANIC ACT)

The name of this claim is SCALPER # 14, which  
 is recorded in Docket 40 at page  
350 in the office of the Recorder  
 of GRAHAM County, Arizona.

The latest amendment of the aforesaid claim is the \_\_\_\_\_  
 \_\_\_\_\_ claim and recorded in \_\_\_\_\_  
 \_\_\_\_\_ at page \_\_\_\_\_.

The current owner is KENNECOTT COPPER CORPORATION, % MINE  
 ENGINEERING DEPARTMENT, whose address is Hayden, Arizona  
 85235.

This is a LODE claim which was  
 located on APRIL 26 in the year  
 of 1956.

This claim is situated in SW $\frac{1}{4}$   
 of Section (s) 9, Township -6S,  
 Range 27E, G. & S. R. B. & M.

RECEIVED  
 BLM. AZ STATE OFFICE  
 PHOENIX, ARIZONA  
 OCT 3 10 00 AM '79



# Notice Of Mining Location

## LODE CLAIM

TO ALL WHOM IT MAY CONCERN:

This Mining Claim, the name of which is the Scalper #14  
Mining Claim, situate on lands belonging to the United States of America, and in which there are valuable mineral  
deposits, was entered upon and located for the purpose of exploration and purchase by R. F. Robinson  
A citizen of the U.S.A.

(Locator must insert either "a citizen of the United States," or "who has declared his intention to become a  
citizen of the United States")


the undersigned, on the 26 day of April, 1956  
The length of this claim is 1500 feet  
and 1 claim 1490 feet  
in a SE direction and 10  
feet in a NW direction from  
the center of the discovery shaft, at which this notice is posted, lengthwise of the claim, together with 300  
feet in width on the surface grounds, on each side of the  
center of said claim. The general course of the lode deposit and premises is from the NW  
to the SE

The claim is situated and located in the Home Star Mining District, in  
Graham County, in the State of Arizona, about 10 miles  
in a EAST direction from Safford ARIZONA

The surface boundaries of the claim are marked upon the ground as follows: Beginning at NW  
corner

at a point in a NW direction 10 feet from  
the discovery shaft (at which this notice is posted), being in the center of the NW  
end line of said claim; thence 300 feet to a post  
being the NE corner of said claim; thence  
1500 feet to post being at the  
SE corner of said claim; thence 300 feet  
to a post at the center of the SE end of said claim;  
thence 300 feet to a post being at the  
SW corner of said claim; thence 1500 feet  
to a post at the NW corner of said claim;  
thence 300 feet to the place of beginning.

Dated and posted on the grounds this 26 day of April, 1956



STATE OF ARIZONA, County of GRAHAM ss.: Fee No. 2584

I hereby certify that the within instrument was filed and recorded at request of R. F. Robinson  
5/24/56 11:00 A.M. in Docket 40 Page 350 and indexed in Mines.

Witness my hand and official seal the day and year aforesaid.

H. Lyle Grant  
County Recorder.


By Ethel Sherman  
Deputy Recorder.

KENNECOTT COPPER CORPORATION

MAP FILED IN A MC 66892

RECEIVED  
BLM AZ STATE OFFICE  
OCT 3 10 00 AM '79  
PHOENIX, ARIZONA  
KENNECOTT COPPER CORPORATION





STATE OF ARIZONA, County of Graham, ss Fee \$ 9.00 No. 2417  
I hereby certify that the within instrument was filed and recorded at  
Phoenix PD Corp 6-8-89 12:10 PM  
Book 416 Page 446-7 and indexed in NML  
Whereas my term of office expires on the 31st day of the year aforesaid.  
SHIRLEY RICE  
COUNTY RECORDER BY Shirley Rice

ARIZONA  
AMENDED NOTICE OF LOCATION  
(Lode Claim)

Notice is hereby given that Phelps Dodge Corporation, whose mailing address is P. O. Box 187, Morenci, AZ 85540, by its undersigned agent, makes this amended location of the **Scalper 15A** lode mining claim in the Lone Star Mining District, County of Graham, State of Arizona.

67827  
ly

The general course of the claim is from North to South, and said claim is located within the NE, NW, SW & SE Quarter's of Section 9, Township 6 South, Range 27 East, Gila and Salt River Meridian, Arizona.

This Notice is posted upon a location monument on the centerline of the claim, said monument being located approximately 2728.70 feet South and 2802.78 feet West from the NE corner of Section 9, Township 6 South, Range 27 East, G&SRM, Arizona. This claim is 1500 feet in length, running 6 feet in a southerly direction and 1494 feet in a northerly direction from said location monument and 600 feet in width (300 feet on either side of the centerline of the claim), forming a claim in the shape of a parallelogram.

Starting at the location monument, thence S13°00'00"E 5.00 feet to the South center end of the claim, thence S79°20'00"W 299.00 feet to the SW corner, thence N13°00'00"W 1495.00 feet, to the NW corner, thence N79°20'00"E 299.00 feet to the North center end, thence N79°20'00"E 235.00 feet to to the NE corner, thence S13°00'00"E 1495.00 feet to the SE corner, thence S79°20'00"W 235.00 feet to the South center end.

The location monument is in Section 9, Township 6 South, Range 27 East, G&SRM, Graham County, Arizona.

The undersigned claims the ground as depicted on the attached map or sketch.

This claim has been monumented in accordance with State and Federal law.

The original location notice and earlier amended location notice(s), if any, are recorded in the Official Records of Graham County, Arizona, and are filed with the Bureau of Land Management Department of Interior, as follows:

Name of Claim	Date	Recorded Doc	Page	BLM Serial Number
Scalper #15	5/24/1956	40	351	AMC 67827

This amended location is made for the purposes of adjusting the boundaries of said claim and correcting any defects which may exist in the original location or the record thereof, hereby waiving no rights acquired under and by virtue of said original location.

Amended, dated and posted on the ground this 20th day of April, 1989. Time: 12:05pm.

PHELPS DODGE CORPORATION  
Owner

By Michael R. Pawlowski  
Agent

Chris A. Leachet  
Witness

ENTERED IN COMPUTER  
6-16-89 ly

RECEIVED  
B.L.M. AZ STATE OFFICE

JUN 14 1989

7:45 A.M.  
PHOENIX, ARIZONA

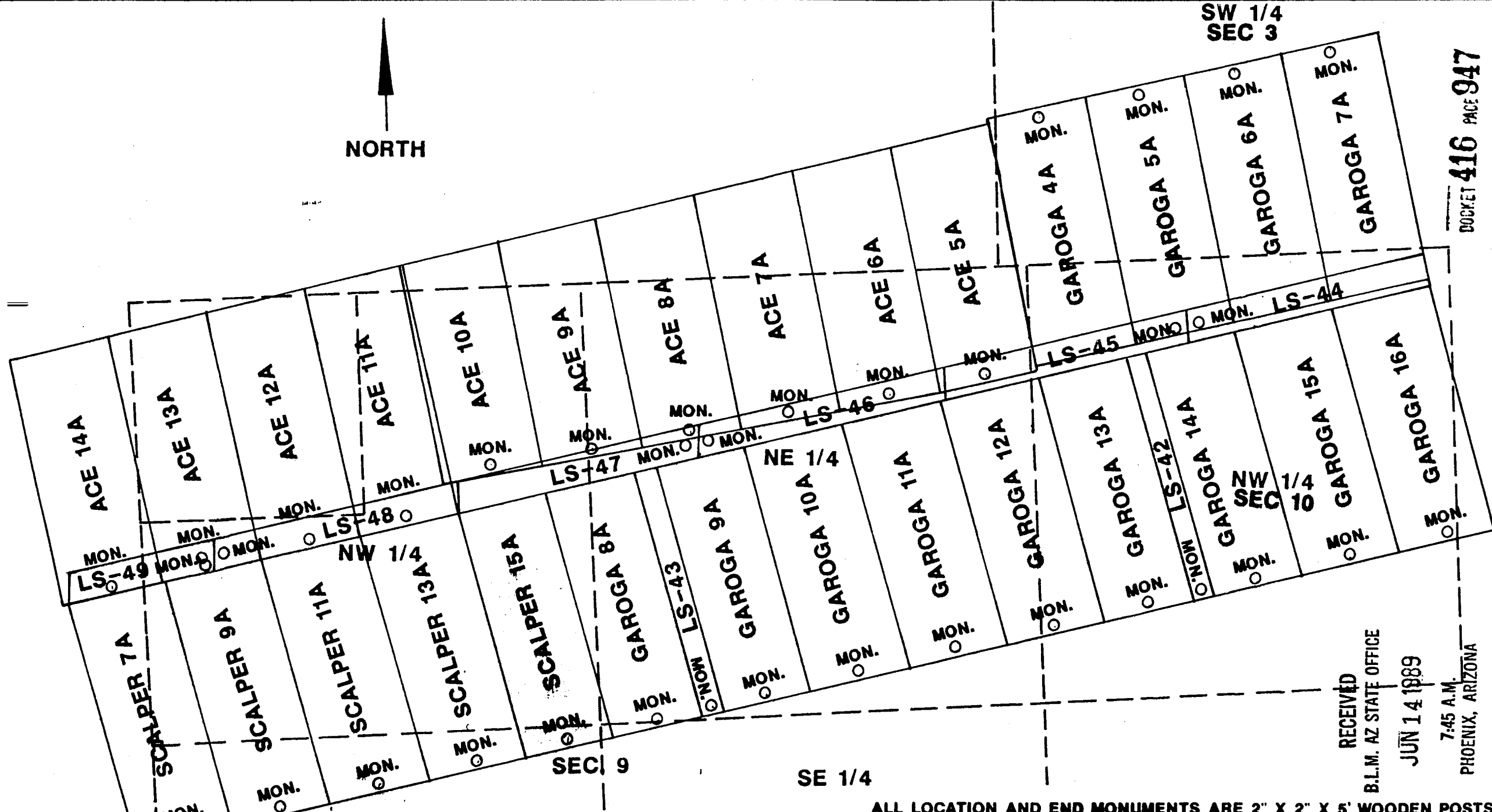
Fee Pd  
ly  
DOCKET 416 PAGE 946





SW 1/4  
SEC 3

DOCKET 416 PAGE 947



RECEIVED  
B.L.M. AZ STATE OFFICE  
JUN 14 1989  
7:45 A.M.  
PHOENIX, ARIZONA

ALL LOCATION AND END MONUMENTS ARE 2" X 2" X 5' WOODEN POSTS.

TITLE	LONE STAR CLAIMS	
	SCALPER 15A	LODE CLAIM
	T6S, R27E	GRAHAM COUNTY



DATE \_\_\_\_\_

DWG. BY	
SCALE	≈ 1" = 625'
NO.	

SUPPLEMENTAL INFORMATION FORM

(B.L.M. ORGANIC ACT)

The name of this claim is SCALPER # 15, which  
is recorded in Docket 40 at page  
351 in the office of the Recorder  
of GRAHAM County, Arizona.

The latest amendment of the aforesaid claim is the \_\_\_\_\_  
claim and recorded in \_\_\_\_\_  
at page \_\_\_\_\_.

The current owner is KENNECOTT COPPER CORPORATION, % MINE  
ENGINEERING DEPARTMENT, whose address is Hayden, Arizona  
85235.

This is a LODE claim which was  
located on APRIL 26 in the year  
of 1956.

This claim is situated in \_\_\_\_\_ NW<sup>1</sup>/<sub>4</sub>  
of Section (s) 9, Township 6S,  
Range 27E, G. & S. R. B. & M.

RECEIVED  
B.L.M. AZ STATE OFFICE  
OCT 3 10 00 AM '79  
PHOENIX, ARIZONA



# Notice Of Mining Location

## LODE CLAIM

A MC 67827

TO ALL WHOM IT MAY CONCERN:

This Mining Claim, the name of which is the Sculper # 15  
Mining Claim, situate on lands belonging to the United States of America, and in which there are valuable mineral  
deposits, was entered upon and located for the purpose of exploration and purchase by R. F. Robinson  
A Citizen of the U.S.A.

(Locator must insert either "a citizen of the United States," or "who has declared his intention to become a  
citizen of the United States")

the undersigned, on the 26 day of April, 1956

The length of this claim is 1500 feet  
and 1 claim 1490 feet  
in a NW direction and W  
feet in a SE direction from

the center of the discovery shaft, at which this notice is posted, lengthwise of the claim, together with 300  
feet in width on the surface grounds, on each side of the  
center of said claim. The general course of the lode deposit and premises is from the SE

to the NW  
The claim is situated and located in the Low STAR Mining District, in  
Graham County, in the State of Arizona, about 1.4 miles  
in a EAST direction from Yafford Arizona

The surface boundaries of the claim are marked upon the ground as follows: Beginning at SE

center line  
at a point in a SE direction 10 feet from  
the discovery shaft (at which this notice is posted), being in the center of the SE  
end line of said claim; thence 300 feet to a POST  
being the SW corner of said claim; thence  
1200 feet to POST being at the  
NW corner of said claim; thence 300  
to a POST at the center of the NW end of said claim;  
thence 300 feet to a POST being at the  
NE corner of said claim; thence 1500 feet  
to a POST at the SE corner of said claim;  
thence 300 feet to the place of beginning.

Dated and posted on the grounds this 26 day of April, 1956  
R. F. Robinson

STATE OF ARIZONA, County of GRAHAM ss: Fee No. 2585  
I hereby certify that the within instrument was filed and recorded at request of R. F. Robinson  
5/24/56 11:00 A.M. in Docket 40 Page 351 and indexed in Mines.  
Witness my hand and official seal the day and year aforesaid.  
H. Lyle Grant County Recorder. By: Etzel Sherman Deputy Recorder.

RECEIVED  
B.L.M. AZ STATE ENGINEER  
PHOENIX, ARIZONA  
JUN 10 00 AM '56

MAP FILED IN A MC 66892

SUPPLEMENTAL INFORMATION FORM

(B.L.M. ORGANIC ACT)

The name of this claim is SCALPER # 16, which is recorded in Docket 40 at page 352 in the office of the Recorder of GRAHAM County, Arizona.

The latest amendment of the aforesaid claim is the \_\_\_\_\_ claim and recorded in \_\_\_\_\_ at page \_\_\_\_\_.

The current owner is KENNECOTT COPPER CORPORATION, % MINE ENGINEERING DEPARTMENT, whose address is Hayden, Arizona 85235.

This is a LODE claim which was located on APRIL 26 in the year of 1956.

This claim is situated in S<sup>2</sup> SW<sup>1</sup>/<sub>4</sub>, SE<sup>1</sup>/<sub>4</sub> of Section (s) 9, Township 6S, Range 27E, G. & S. R. B. & M.

RECEIVED  
B.L.M. STATE OFFICE  
PHOENIX, ARIZONA  
MAY 11 11 00 AM '79



# Notice Of Mining Location

## LODE CLAIM

TO ALL WHOM IT MAY CONCERN:

This Mining Claim, the name of which is the Scolper #16  
Mining Claim, situate on lands belonging to the United States of America, and in which there are valuable mineral  
deposits, was entered upon and located for the purpose of exploration and purchase by R. F. Robinson  
A citizen of the USA

(Locator must insert either "a citizen of the United States," or "who has declared his intention to become a  
citizen of the United States")

the undersigned, on the 29 day of April, 1956

The length of this claim is 1580 feet  
and 1 claim 1490 feet  
in a SE direction and 10  
feet in a NW direction from

the center of the discovery shaft, at which this notice is posted, lengthwise of the claim, together with 300  
feet in width on the surface grounds, on each side of the  
center of said claim. The general course of the lode deposit and premises is from the NW  
to the SE

The claim is situated and located in the Home Star Mining District, in  
Graham County, in the State of Arizona, about 10 miles  
in a EAST direction from Safford Arizona

The surface boundaries of the claim are marked upon the ground as follows: Beginning at NW  
Center line

at a point in a NW direction 10 feet from  
the discovery shaft (at which this notice is posted), being in the center of the NW  
end line of said claim; thence 300 feet to a post  
being the NE corner of said claim; thence  
1580 feet to post being at the  
SE corner of said claim; thence 300  
feet to a post at the center of the SE end of said claim;  
thence 300 feet to a post being at the  
SW corner of said claim; thence 1580  
feet to a post at the NW corner of said claim;  
thence 300 feet to the place of beginning.

Dated and posted on the grounds this 29 day of April, 1956  
R. F. Robinson

STATE OF ARIZONA, County of GRAHAM ss.: Fee No. 2586

I hereby certify that the within instrument was filed and recorded at request of R. F. Robinson  
5/24/56 11:00 A.M. in Docket 40 Page 352 and indexed in Mines.

Witness my hand and official seal the day and year aforesaid.  
H. Lyle Grant County Recorder. By Edith Sherman Deputy Recorder.

MAP FILED IN A MC 66892

RECEIVED  
B.L.M. AZ STATE OFFICE  
KENNECOTT COPPER CORPORATION  
PHOENIX, ARIZONA  
10 00 AM '56





ARIZONA  
AMENDED NOTICE OF LOCATION  
(Lode Claim)

9-15-89 1:50 P.M.

STATE OF ARIZONA, County of Graham, Fee \$ 9.00, No. 4175

I hereby certify that the within instrument was filed and recorded at request of Phelps Dodge Corp.

In Docket No. 420 Page 29-30 and indexed in Mines

Witness my hand and official seal the day and year aforesaid.

SHIRLEY ANGLE

COUNTY RECORDER BY Shirley Angle Deputy

67829

Notice is hereby given that Phelps Dodge Corporation, whose mailing address is P. O. Box 187, Morenci, AZ 85540, by its undersigned agent, makes this amended location of the Alpha 61A lode mining claim in the Lone Star Mining District, County of Graham, State of Arizona.

The general course of the claim is from North to South, and said claim is located within the NE & SE Quarter's of Section 20, Township 6 South, Range 27 East, Gila and Salt River Meridian, Arizona.

This Notice is posted upon a location monument on the centerline of the claim, said monument being located approximately 2595.28 feet South and 3612.34 feet East from the NW corner of Section 20, Township 6 South, Range 27 East, G&SRM, Arizona. This claim is 1500 feet in length, running 1495 feet in a southerly direction and 5 feet in a northerly direction from said location monument and 600 feet in width (300 feet on either side of the centerline of the claim), forming a claim in the shape of a parallelogram.

Starting at the location monument, thence N22°20'00"E 5.00 feet to the North center end of the claim, thence S68°33'00"E 300.00 feet to the NE corner, thence S22°20'00"W 1500.00 feet, to the SE corner, thence N68°33'00"W 300.00 feet to the South center end, thence N68°33'00"W 289.00 feet to the SW corner, thence N22°20'00"E 1500.00 feet to the NW corner, thence S68°33'00"E 289.00 feet to the North center end.

The location monument is in Section 20, Township 6 South, Range 27 East, G&SRM, Graham County, Arizona.

The undersigned claims the ground as depicted on the attached map or sketch.

This claim has been monumented in accordance with State and Federal law.

The original location notice and earlier amended location notice(s), if any, are recorded in the Official Records of Graham County, Arizona, and are filed with the Bureau of Land Management Department of Interior, as follows:

Name of Claim	Date	Recorded Doc	Page	BLM Serial Number
Alpha #61	3/18/1957	46	22	AMC 67829

This amended location is made for the purposes of adjusting the boundaries of said claim and correcting any defects which may exist in the original location or the record thereof, hereby waiving no rights acquired under and by virtue of said original location.

Amended, dated and posted on the ground this 21<sup>ST</sup> day of JULY, 1989. Time: 10:47 AM.

PHELPS DODGE CORPORATION  
Owner

By Michael R. Pawlowski  
Agent

Michael C. Stephens  
Witness

RECEIVED  
B.L.M. AZ STATE OFFICE

SEP 19 1989

7:45 A.M.  
PHOENIX, ARIZONA

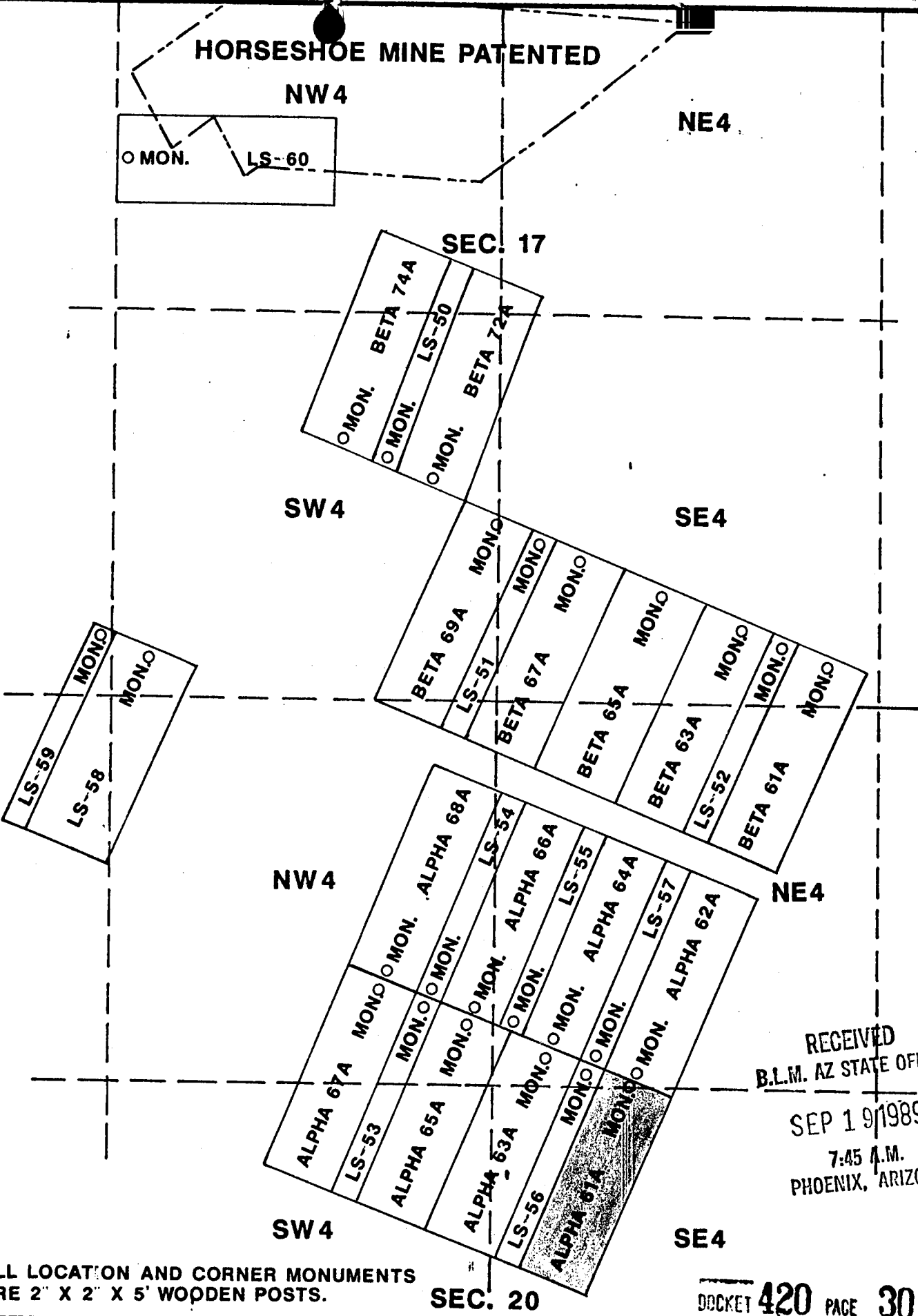
DOCKET 420 PAGE 29

Fee Rec'd

ENTERED IN COMPUTER  
9-25-89



**HORSESHOE MINE PATENTED**



RECEIVED  
 B.L.M. AZ STATE OFFICE  
 SEP 19 1989  
 7:45 A.M.  
 PHOENIX, ARIZONA

ALL LOCATION AND CORNER MONUMENTS ARE 2" X 2" X 5' WOODEN POSTS.

DOCKET **420** PAGE **30**

TITLE		PHELPS DODGE CORPORATION ENGINEERING AND GEOLOGICAL SERVICES MORENCI BRANCH	Drawn by
ALPHA 61A T6S R27E	LODGE CLAIM GRAHAM COUNTY		Scale ≈ 1" = 1000' No.
		Date	

SUPPLEMENTAL INFORMATION FORM

(B.L.M. ORGANIC ACT)

The name of this claim is ALPHA # 61, which  
 is recorded in Docket 46 at page  
22 in the office of the Recorder  
 of GRAHAM County, Arizona.

The latest amendment of the aforesaid claim is the \_\_\_\_\_  
 \_\_\_\_\_ claim and recorded in \_\_\_\_\_  
 \_\_\_\_\_ at page \_\_\_\_\_.

The current owner is KENNECOTT COPPER CORPORATION, % MINE  
 ENGINEERING DEPARTMENT, whose address is Hayden, Arizona  
 85235.

This is a LODE claim which was  
 located on MARCH 13 in the year  
 of 1957.

This claim is situated in SE $\frac{1}{4}$   
 of Section (s) 20, Township 6S,  
 Range 27E, G. & S. R. B. & M.

RECEIVED OFFICE  
 B.L.M. AZ STATE  
 OCT 3 10 00 AM '79  
 PHOENIX, ARIZONA



STATE OF ARIZONA  
COUNTY OF GRAHAM

hereby certify that the within instrument was filed for record in County, State of Arizona

No. 1

Book 146

Page 22

Witness my hand and official seal

H. Lyle Grant,  
Graham County Recorder

Date: 3-18-57 9:30 A.M.

Request of:

Bear Creek Mining Co.

Indexed	Filed	Noted

By *H. Lyle Grant*  
Deputy

Fee: \$1.00

A MC 67829

# Notice of Mining Location

## LODE CLAIM

### TO ALL WHOM IT MAY CONCERN:

This Mining Claim, the name of which is the ALPHA # 61 Mining Claim, situate on lands belonging to the United States of America, and in which there are valuable mineral deposits, was entered upon and located for the purpose of exploration and purchase by D. W. Maltzahn a citizen of the U.S.

(Locator must insert either "a citizen of the United States" or "who has declared his intention of becoming a citizen of the United States.")

the undersigned, on the 13 day of March, 1957

The length of this claim is 1500 feet,  
and I claim 1490 feet,  
in a S 23° W direction and 10  
feet in a N 23° E direction from  
the center of the discovery shaft, at which this notice is posted, lengthwise of the claim, together with 300 feet in width of the surface grounds, on each side of the center of said claim. The general course of the lode deposit and premises is from the North to the South

The claim is situated and located in the SANCHEZ Mining District, in Graham County, in the State of Arizona, about 2 miles in a east direction from Safford

The surface boundaries of the claim are marked upon the ground as follows: Beginning at \_\_\_\_\_ at a point in a \_\_\_\_\_ direction \_\_\_\_\_ feet from the discovery shaft (at which this notice is posted), being in the center of the \_\_\_\_\_ end line of said claim; thence \_\_\_\_\_ feet to a \_\_\_\_\_, being the \_\_\_\_\_ corner of said claim; thence \_\_\_\_\_ feet to a \_\_\_\_\_, being at the \_\_\_\_\_ corner of said claim; thence \_\_\_\_\_ feet to a \_\_\_\_\_ at the center of the \_\_\_\_\_ end of said claim; thence \_\_\_\_\_ feet to a \_\_\_\_\_ being at the \_\_\_\_\_ corner of said claim; thence \_\_\_\_\_ feet to a \_\_\_\_\_ at the \_\_\_\_\_ corner of said claim; thence \_\_\_\_\_ feet to the place of beginning.

Dated and posted on the grounds this 13 day of March, 1957  
D. W. Maltzahn, agent  
for Bear Creek Mining Co.

MAP FILED IN A MC 66892

RECEIVED  
BLM STATE OFFICE  
MAR 21 11 00 AM '57





9-15-89 1:50 P.M.

67830  
EJ

STATE OF ARIZONA, County of Graham, ss Fee \$ 9.00 No. 4176  
I hereby certify that the within instrument was filed and recorded at  
request of Phelps Dodge Corp.  
In Docket No. 420 Page 31-2 and indexed in Mines  
Witness my hand and official seal the day and year aforesaid.  
SHIRLEY ANGLE  
COUNTY RECORDER BY Shirley Angle Deputy

ARIZONA  
AMENDED NOTICE OF LOCATION  
(Lode Claim)

Notice is hereby given that Phelps Dodge Corporation, whose mailing address is P. O. Box 187, Morenci, AZ 85540, by its undersigned agent, makes this amended location of the Alpha 62A lode mining claim in the Lone Star Mining District, County of Graham, State of Arizona.

The general course of the claim is from North to South, and said claim is located within the NE & SE Quarter's of Section 20, Township 6 South, Range 27 East, Gila and Salt River Meridian, Arizona.

This Notice is posted upon a location monument on the centerline of the claim, said monument being located approximately 2589.69 feet South and 3625.48 feet East from the NW corner of Section 20, Township 6 South, Range 27 East, G&SRM, Arizona. This claim is 1500 feet in length, running 1495 feet in a northerly direction and 5 feet in a southerly direction from said location monument and 600 feet in width (300 feet on either side of the centerline of the claim), forming a claim in the shape of a parallelogram.

Starting at the location monument, thence S22°20'00"W 5.00 feet to the South center end of the claim, thence N68°33'00"W 299.00 feet to the SW corner, thence N22°20'00"E 1500.00 feet, to the NW corner, thence S67°36'00"E 299.00 feet to the North center end, thence S67°36'00"E 290.00 feet to to the NE corner, thence S20°47'00"W 1500.00 feet to the SE corner, thence N67°36'00"W 290.00 feet to the South center end.

The location monument is in Section 20, Township 6 South, Range 27 East, G&SRM, Graham County, Arizona.

The undersigned claims the ground as depicted on the attached map or sketch.

This claim has been monumented in accordance with State and Federal law.

The original location notice and earlier amended location notice(s), if any, are recorded in the Official Records of Graham County, Arizona, and are filed with the Bureau of Land Management Department of Interior, as follows:

Name of Claim	Date	Recorded Doc	Page	BLM Serial Number
Alpha #62	3/18/1957	46	23	AMC 67830

This amended location is made for the purposes of adjusting the boundaries of said claim and correcting any defects which may exist in the original location or the record thereof, hereby waiving no rights acquired under and by virtue of said original location.

Amended, dated and posted on the ground this 21<sup>st</sup> day of JULY, 1989. Time: 10:49 AM.

PHELPS DODGE CORPORATION  
Owner

By Michael R. Pawlowski  
Agent

Michael Stephens  
Witness

RECEIVED  
B.L.M. AZ STATE OFFICE  
SEP 19 1989  
7:45 A.M.  
PHOENIX, ARIZONA

DOCKET 420 PAGE 31

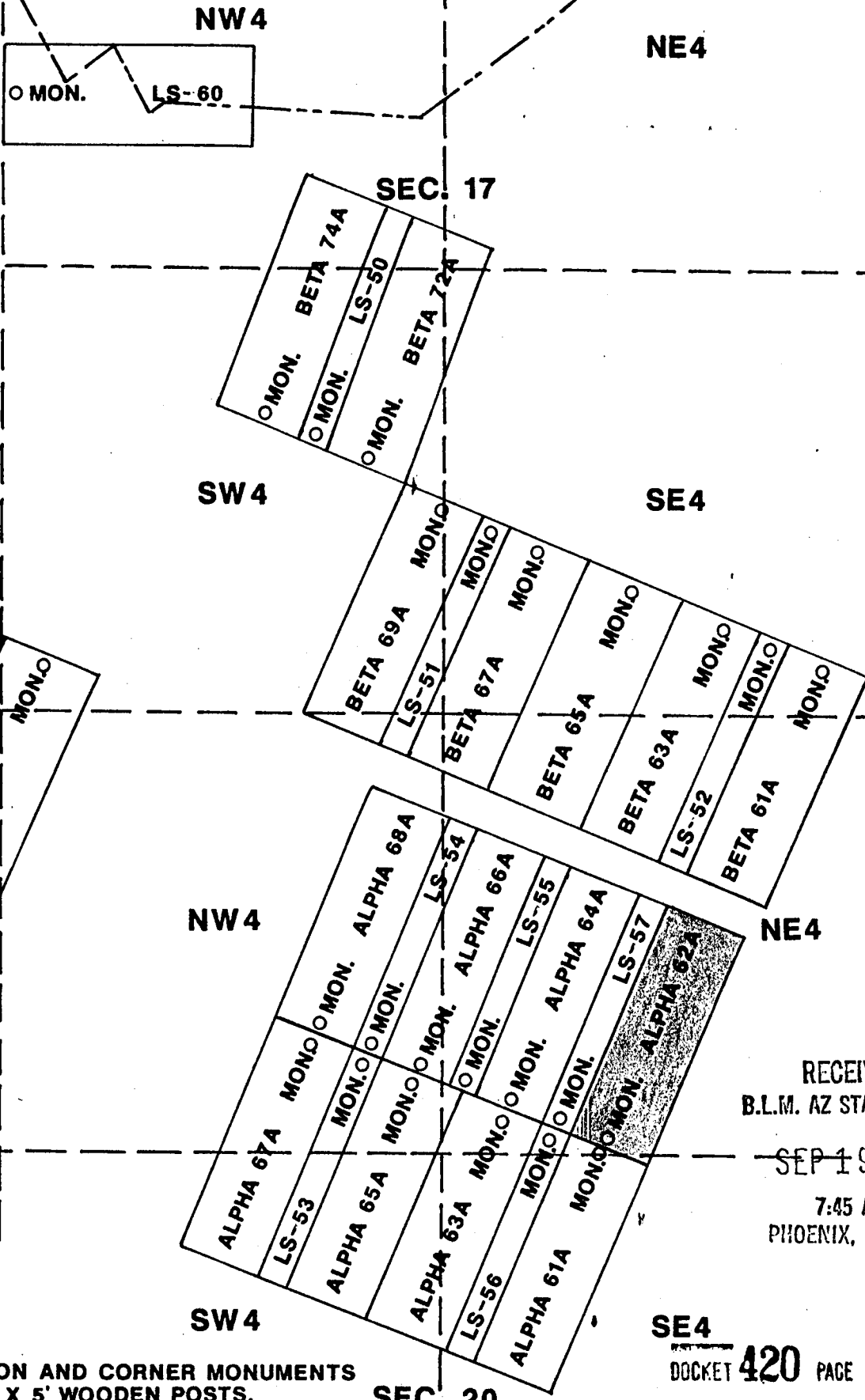
ENTERED IN COMPUTER  
9-25-89  
EJ

Fee Rec'd



**HORSESHOE MINE PATENTED**

**NORTH**



RECEIVED  
 B.L.M. AZ STATE OFFICE  
 SEP 19 1989  
 7:45 A.M.  
 PHOENIX, ARIZONA

ALL LOCATION AND CORNER MONUMENTS  
 ARE 2" X 2" X 5' WOODEN POSTS.

SE4  
 DOCKET 420 PAGE 32

TITLE  
**ALPHA 62A**      **LODE CLAIM**  
**T6S R27E**      **GRAHAM COUNTY**

**PHELPS DODGE CORPORATION**  
**ENGINEERING AND GEOLOGICAL**  
**SERVICES**  
 MORENCI BRANCH      Date \_\_\_\_\_

Drawn by \_\_\_\_\_  
 Scale ≈ 1" = 1000'  
 No. \_\_\_\_\_

SUPPLEMENTAL INFORMATION FORM

(B.L.M. ORGANIC ACT)

The name of this claim is ALPHA # 62, which  
is recorded in Docket 46 at page  
23 in the office of the Recorder  
of GRAHAM County, Arizona.

The latest amendment of the aforesaid claim is the \_\_\_\_\_  
claim and recorded in \_\_\_\_\_  
at page \_\_\_\_\_.

The current owner is KENNECOTT COPPER CORPORATION, % MINE  
ENGINEERING DEPARTMENT, whose address is Hayden, Arizona  
85235.

This is a LODE claim which was  
located on MARCH 13 in the year  
of 1957.

This claim is situated in NE $\frac{1}{4}$   
of Section (s) 20, Township 6S,  
Range 27E, G. & S. R. B. & M.

RECEIVED  
B.L.M. STATE OFFICE  
PHOENIX, ARIZONA  
OCT 3 10 00 AM '79





Official Seal. H. Lyle Grant,  
Graham County Recorder

Date: 3-18-57 9:30 A.M.

Request of: Bear Creek Mining Co.  
Fee: \$1.00

# Notice of Mining Location

## LODE CLAIM

TO ALL WHOM IT MAY CONCERN:

This Mining Claim, the name of which is the ALPHA #63 Mining Claim, situate on lands belonging to the United States of America, and in which there are valuable mineral deposits, was entered upon and located for the purpose of exploration and purchase by D.W. Maltzahn a citizen of the U.S.

the undersigned, on the 13 day of March, 1957

The length of this claim is 1500 feet, and I claim 1490 feet,

in a N 23° E direction and 10 feet in a S 23° W direction from the center of the discovery shaft, at which this notice is posted, lengthwise of the claim, together with 300 feet in width of the surface grounds, on each side of the center of said claim. The general course of the lode deposit and premises is from the North to the South

The claim is situated and located in the Sanchez Mining District, in Graham County, in the State of Arizona, about 2 miles in a east direction from Safford

The surface boundaries of the claim are marked upon the ground as follows: Beginning at \_\_\_\_\_ at a point in a \_\_\_\_\_ direction \_\_\_\_\_ feet from the discovery shaft (at which this notice is posted), being in the center of the \_\_\_\_\_ end line of said claim; thence \_\_\_\_\_ feet to a \_\_\_\_\_ corner of said claim; thence \_\_\_\_\_ feet to a \_\_\_\_\_ corner of said claim; thence \_\_\_\_\_ feet to a \_\_\_\_\_ corner of said claim; thence \_\_\_\_\_ feet to the place of beginning.

Dated and posted on the grounds this 13 day of March, 1957.  
D.W. Maltzahn agent  
for Bear Creek Mining Co.

MAP FILED IN A MC 66892

A MC 67830

RECEIVED  
BLM  
AZ STATE OFFICE  
OCT 3 10 00 AM '79





ARIZONA  
AMENDED NOTICE OF LOCATION  
(Lode Claim)

9-13-89 1:50 P.M.

67831  
epi

STATE OF ARIZONA, County of Graham, ss Page 9.00, No. 4177  
I hereby certify that the within instrument was filed and recorded at  
request of Phelps Dodge Corp  
In Docket No. 420 Page 33-4 and indexed in Mines  
Witness my hand and official seal the day and year aforesaid.  
SHIRLEY ANGLE  
COUNTY RECORDER BY Shirley Angle Deputy

Notice is hereby given that Phelps Dodge Corporation, whose mailing address is P. O. Box 187, Morenci, AZ 85540, by its undersigned agent, makes this amended location of the Alpha 63A lode mining claim in the Lone Star Mining District, County of Graham, State of Arizona.

The general course of the claim is from North to South, and said claim is located within the NW, NE, SE & SW Quarter's of Section 20, Township 6 South, Range 27 East, Gila and Salt River Meridian, Arizona.

This Notice is posted upon a location monument on the centerline of the claim, said monument being located approximately 2374.77 feet South and 3051.11 feet East from the NW corner of Section 20, Township 6 South, Range 27 East, G&SRM, Arizona. This claim is 1500 feet in length, running 1495 feet in a southerly direction and 5 feet in a northerly direction from said location monument and 600 feet in width (300 feet on either side of the centerline of the claim), forming a claim in the shape of a parallelogram.

Starting at the location monument, thence N22°20'00"E 5.00 feet to the North center end of the claim, thence S68°33'00"E 299.00 feet to the NE corner, thence S22°20'00"W 1500.00 feet, to the SE corner, thence N68°33'00"W 299.00 feet to the South center end, thence N68°33'00"W 300.00 feet to the SW corner, thence N22°20'00"E 1500.00 feet to the NW corner, thence S68°33'00"E 300.00 feet to the North center end.

The location monument is in Section 20, Township 6 South, Range 27 East, G&SRM, Graham County, Arizona.

The undersigned claims the ground as depicted on the attached map or sketch.

This claim has been monumented in accordance with State and Federal law.

The original location notice and earlier amended location notice(s), if any, are recorded in the Official Records of Graham County, Arizona, and are filed with the Bureau of Land Management Department of Interior, as follows:

Name of Claim	Date	Recorded Doc	Page	BLM Serial Number
Alpha #63	3/18/1957	46	24	AMC 67831

This amended location is made for the purposes of adjusting the boundaries of said claim and correcting any defects which may exist in the original location or the record thereof, hereby waiving no rights acquired under and by virtue of said original location.

Amended, dated and posted on the ground this 21<sup>ST</sup> day of JULY, 1989. Time: 10:37AM.

PHELPS DODGE CORPORATION  
Owner  
By Michael R. Pawlowski  
Agent  
Michael Stephens  
Witness

RECEIVED  
B.L.M. AZ STATE OFFICE  
SEP 19 1989  
7:45 A.M.  
PHOENIX, ARIZONA

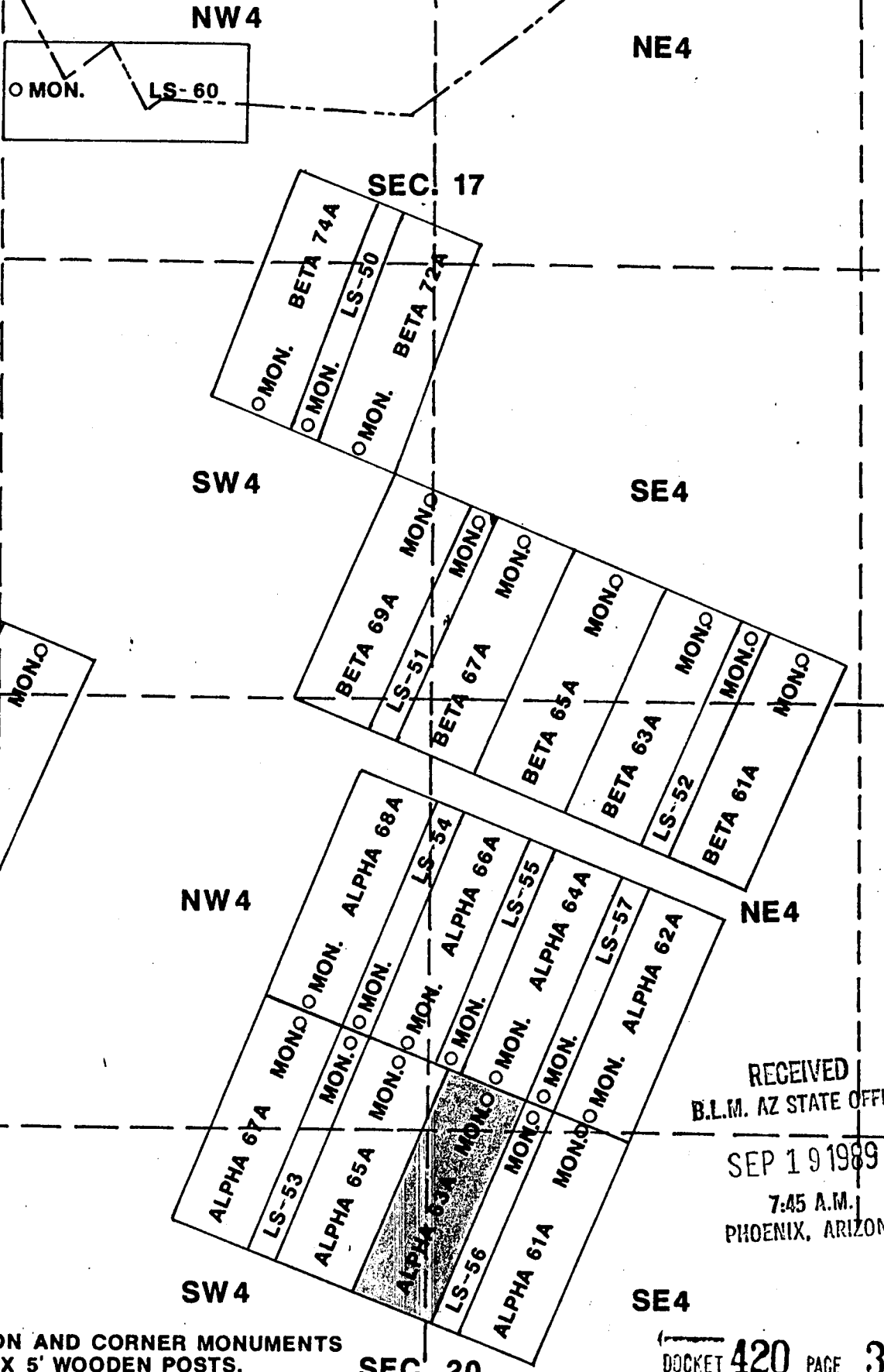
DOCKET 420 PAGE 33

ENTERED IN COMPUTER  
9-25-89 [initials]

Fee Rec'd.



**HORSESHOE MINE PATENTED**



RECEIVED  
 B.L.M. AZ STATE OFFICE  
 SEP 19 1989  
 7:45 A.M.  
 PHOENIX, ARIZONA

ALL LOCATION AND CORNER MONUMENTS ARE 2" X 2" X 5' WOODEN POSTS.

**SEC. 20**

DOCKET **420** PAGE **34**

TITLE		PHELPS DODGE CORPORATION ENGINEERING AND GEOLOGICAL SERVICES MORENCI BRANCH	Drawn by
ALPHA 63A T6S R27E	LODE CLAIM GRAHAM COUNTY		Scale ≈ 1" = 1000' No.
		Date	

SUPPLEMENTAL INFORMATION FORM

(B.L.M. ORGANIC ACT)

The name of this claim is ALPHA # 63, which  
 is recorded in Docket 46 at page  
24 in the office of the Recorder  
 of GRAHAM County, Arizona.

The latest amendment of the aforesaid claim is the \_\_\_\_\_  
 \_\_\_\_\_ claim and recorded in \_\_\_\_\_  
 \_\_\_\_\_ at page \_\_\_\_\_.

The current owner is KENNECOTT COPPER CORPORATION, % MINE  
 ENGINEERING DEPARTMENT, whose address is Hayden, Arizona  
 85235.

This is a LODE claim which was  
 located on MARCH 13 in the year  
 of 1957.

This claim is situated in NW $\frac{1}{4}$ , NE $\frac{1}{4}$ , SW $\frac{1}{4}$ , SE $\frac{1}{4}$   
 of Section (s) 20, Township 6S,  
 Range 27E, G. & S. R. B. & M.

RECEIVED  
 B.L.M. AZ STATE OFFICE  
 OCT 3 10 00 AM '79  
 PHOENIX, ARIZONA



STATE OF ARIZONA )  
COUNTY OF GRAHAM

hereby certify that the within instrument was filed for record in County, State of Arizona

No. 324  
Book 1446 Page 24

H. Lyle Grant  
County Recorder

Date: 3-13-57 9:30 A.M.

Request of: Bear Creek Mining Co.

Fee: \$1.00

Registered	Indexed

# Notice of Mining Location

## LODE CLAIM

### TO ALL WHOM IT MAY CONCERN:

This Mining Claim, the name of which is the ALPHA # 63 Mining Claim, situate on lands belonging to the United States of America, and in which there are valuable mineral deposits, was entered upon and located for the purpose of exploration and purchase by D.W. Maltzahn a citizen of the U.S.

(Locator must insert either "a citizen of the United States" or "who has declared his intention of becoming a citizen of the United States.")

the undersigned, on the 13 day of March, 1957

The length of this claim is 1500 feet, and I claim 1490 feet, in a S23°W direction and 10 feet in a N23°E direction from the center of the discovery shaft, at which this notice is posted, lengthwise of the claim, together with 300 feet in width of the surface grounds, on each side of the center of said claim. The general course of the lode deposit and premises is from the North to the South

The claim is situated and located in the SANCTEZ Mining District, in Graham County, in the State of Arizona, about 9 miles in a east direction from Safford

The surface boundaries of the claim are marked upon the ground as follows: Beginning at \_\_\_\_\_ at a point in a \_\_\_\_\_ direction \_\_\_\_\_ feet from the discovery shaft (at which this notice is posted), being in the center of the \_\_\_\_\_ end line of said claim; thence \_\_\_\_\_ feet to a \_\_\_\_\_, being the \_\_\_\_\_ corner of said claim; thence \_\_\_\_\_ feet to a \_\_\_\_\_, being at the \_\_\_\_\_ corner of said claim; thence \_\_\_\_\_ feet to a \_\_\_\_\_ at the center of the \_\_\_\_\_ end of said claim; thence \_\_\_\_\_ feet to a \_\_\_\_\_ being at the \_\_\_\_\_ corner of said claim; thence \_\_\_\_\_ feet to a \_\_\_\_\_ at the \_\_\_\_\_ corner of said claim; thence \_\_\_\_\_ feet to the place of beginning.

Dated and posted on the grounds this 13 day of March, 1957

D.W. Maltzahn agent  
Bear Creek Mining Co.

A MC 67831

RECEIVED OFFICE  
B.L.M. AZ STATE OFFICE  
OCT 3 10 00 AM '79  
PHOENIX, ARIZONA

MAP FILED IN A MC 66892



67832  
Lji



ARIZONA  
AMENDED NOTICE OF LOCATION  
(Lode Claim)

9-15-89 1:50 P.M.  
STATE OF ARIZONA, County of Graham, ss Fee \$9.00 No. 4178  
I hereby certify that the within instrument was filed and recorded at  
request of Phelps Dodge Corp.  
In Docket No. 420 Page 35-6 and indexed in Mines  
Witness my hand and official seal the day and year aforesaid.  
SHIRLEY ANGLE  
COUNTY RECORDER BY Shirley Angle Deputy

Notice is hereby given that Phelps Dodge Corporation, whose mailing address is P. O. Box 187, Morenci, AZ 85540, by its undersigned agent, makes this amended location of the Alpha 64A lode mining claim in the Lone Star Mining District, County of Graham, State of Arizona.

The general course of the claim is from North to South, and said claim is located within the NE Quarter of Section 20, Township 6 South, Range 27 East, Gila and Salt River Meridian, Arizona.

This Notice is posted upon a location monument on the centerline of the claim, said monument being located approximately 2365.52 feet South and 3054.91 feet East from the NW corner of Section 20, Township 6 South, Range 27 East, G&SRM, Arizona. This claim is 1500 feet in length, running 1495 feet in a northerly direction and 5 feet in a southerly direction from said location monument and 600 feet in width (300 feet on either side of the centerline of the claim), forming a claim in the shape of a parallelogram.

Starting at the location monument, thence S22°20'00"W 5.00 feet to the South center end of the claim, thence N68°33'00"W 300.00 feet to the SW corner, thence N22°20'00"E 1500.00 feet, to the NW corner, thence S67°36'00"E 300.00 feet to the North center end, thence S67°36'00"E 299.00 feet to to the NE corner, thence S20°47'00"W 1500.00 feet to the SE corner, thence N67°36'00"W 299.00 feet to the South center end.

The location monument is in Section 20, Township 6 South, Range 27 East, G&SRM, Graham County, Arizona.

The undersigned claims the ground as depicted on the attached map or sketch.

This claim has been monumented in accordance with State and Federal law.

The original location notice and earlier amended location notice(s), if any, are recorded in the Official Records of Graham County, Arizona, and are filed with the Bureau of Land Management Department of Interior, as follows:

Name of Claim	Date	Recorded Doc	Page	BLM Serial Number
Alpha #64	3/18/1957	46	25	AMC 67832

This amended location is made for the purposes of adjusting the boundaries of said claim and correcting any defects which may exist in the original location or the record thereof, hereby waiving no rights acquired under and by virtue of said original location.

Amended, dated and posted on the ground this 21<sup>st</sup> day of July, 1989. Time: 10:39 AM.

PHELPS DODGE CORPORATION  
Owner

By Michael R. Pawlowski  
Agent

Michael L. Stephens  
Witness

ENTERED IN COMPUTER  
9-25-89 RJA

RECEIVED  
B.L.M. AZ STATE OFFICE

SEP 19 1989

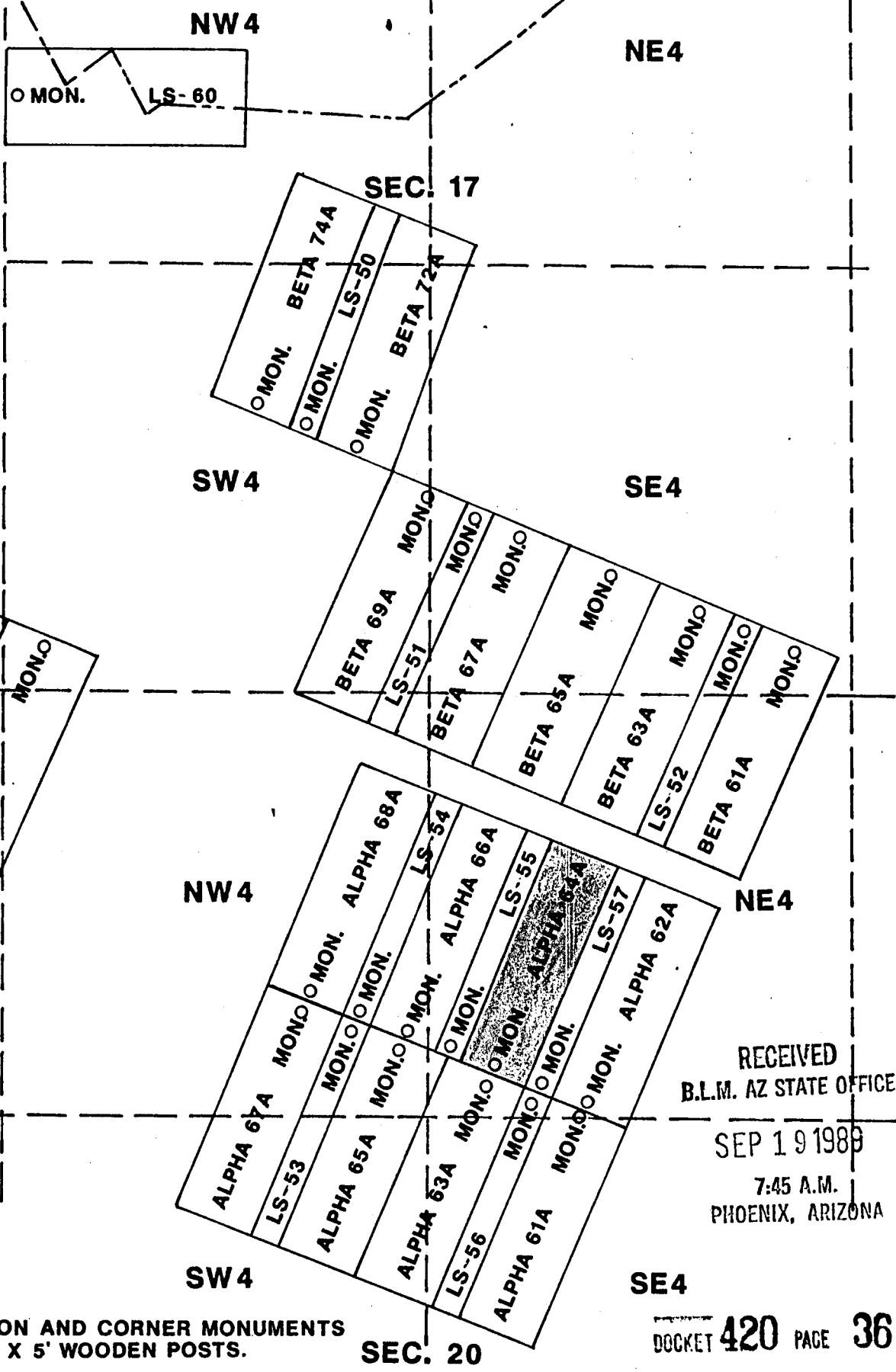
7:45 A.M.  
PHOENIX, ARIZONA

DOCKET 420 PAGE 35

Fee Rec'd



**HORSESHOE MINE PATENTED**



RECEIVED  
 B.L.M. AZ STATE OFFICE  
 SEP 19 1988  
 7:45 A.M.  
 PHOENIX, ARIZONA

ALL LOCATION AND CORNER MONUMENTS  
 ARE 2" X 2" X 5' WOODEN POSTS.

DOCKET 420 PAGE 36

TITLE <b>ALPHA 64A</b> <b>LODE CLAIM</b> <b>T6S R27E</b> <b>GRAHAM COUNTY</b>		PHELPS DODGE CORPORATION ENGINEERING AND GEOLOGICAL SERVICES MORENCI BRANCH      Date _____		Drawn by Scale ≈ 1" = 1000' No.
---	--	--	--	---------------------------------------

SUPPLEMENTAL INFORMATION FORM

(B.L.M. ORGANIC ACT)

The name of this claim is ALPHA # 64, which  
 is recorded in Docket 46 at page  
25 in the office of the Recorder  
 of GRAHAM County, Arizona.

The latest amendment of the aforesaid claim is the \_\_\_\_\_  
 \_\_\_\_\_ claim and recorded in \_\_\_\_\_  
 \_\_\_\_\_ at page \_\_\_\_\_.

The current owner is KENNECOTT COPPER CORPORATION, % MINE  
 ENGINEERING DEPARTMENT, whose address is Hayden, Arizona  
 85235.

This is a LODE claim which was  
 located on MARCH 13 in the year  
 of 1957.

This claim is situated in NE $\frac{1}{4}$   
 of Section (s) 20, Township 6S,  
 Range 27E, G. & S. R. B. & M.

RECEIVED  
 B.L.M. AZ STATE OFFICE  
 OCT 3 10 00 AM '79  
 PHOENIX, ARIZONA



Witness my hand and Official Seal

E. Lyle Grant,  
Graham County Recorder

Date: 3-16-57 9:30 A.M.

Request of: Bear Creek Mining Co.

By [Signature]  
Deputy Fee: \$1.00

# Notice of Mining Location

## LODE CLAIM

### TO ALL WHOM IT MAY CONCERN:

This Mining Claim, the name of which is the ALPHA # 64  
Mining Claim, situate on lands belonging to the United States of America, and in which there  
are valuable mineral deposits, was entered upon and located for the purpose of exploration  
and purchase by D. W. Maltzahn a citizen of the  
U.S.

(Recorder must insert either "a citizen of the United States" or "who has declared his intention of becoming a citizen of the United States.")

the undersigned, on the 13 day of March, 1957

The length of this claim is 1500 feet,  
and I claim 1490 feet,  
in a N 23° E direction and 10  
S 23° W  
feet in a \_\_\_\_\_ direction from  
the center of the discovery shaft, at which this notice is posted, lengthwise of the claim, to-  
gether with 300 feet in width of the surface grounds, on each side of  
the center of said claim. The general course of the lode deposit and premises is from the  
North to the South

The claim is situated and located in the Sanchez Mining District, in  
Graham County, in the State of Arizona, about 7 miles  
in a east direction from Safford

The surface boundaries of the claim are marked upon the ground as follows: Beginning  
at \_\_\_\_\_  
at a point in a \_\_\_\_\_ direction \_\_\_\_\_ feet from  
the discovery shaft (at which this notice is posted), being in the center of the \_\_\_\_\_  
\_\_\_\_\_ end line of said claim; thence \_\_\_\_\_ feet to a \_\_\_\_\_  
\_\_\_\_\_ being the \_\_\_\_\_ corner of said claim; thence \_\_\_\_\_  
\_\_\_\_\_ feet to a \_\_\_\_\_ being at the  
\_\_\_\_\_ corner of said claim; thence \_\_\_\_\_ feet  
to a \_\_\_\_\_ at the center of the \_\_\_\_\_ end of said claim;  
thence \_\_\_\_\_ feet to a \_\_\_\_\_ being at the  
\_\_\_\_\_ corner of said claim; thence \_\_\_\_\_ feet  
to a \_\_\_\_\_ at the \_\_\_\_\_ corner of said claim;  
thence \_\_\_\_\_ feet to the place of beginning.

Dated and posted on the grounds this 13 day of March, 1957  
D. W. Maltzahn agent  
for Bear Creek Mining Co.

MAP FILED IN A MC 66899

A MC 67832

RECEIVED  
BLM. AZ STATE OFFICE  
OCT. 3 10 00 AM '79  
PHOENIX, ARIZONA





ARIZONA  
AMENDED NOTICE OF LOCATION  
(Lode Claim)

9-1 9 1:50 P.M.

STATE OF ARIZONA, County of Graham, Fee \$ 9.00 No. 4179  
I hereby certify that the within instrument was filed and recorded at  
request of Phelps Dodge Corp.  
In Docket No. 420 Page 37-8 and Indexed in Mines  
Witness my hand and official seal the day and year aforesaid.  
SHIRLEY ANGLE  
COUNTY RECORDER BY Shirley Angle Deputy

67833

Notice is hereby given that Phelps Dodge Corporation, whose mailing address is P. O. Box 187, Morenci, AZ 85540, by its undersigned agent, makes this amended location of the Alpha 65A lode mining claim in the Lone Star Mining District, County of Graham, State of Arizona.

The general course of the claim is from North to South, and said claim is located within the NW, NE & SW Quarter's of Section 20, Township 6 South, Range 27 East, Gila and Salt River Meridian, Arizona.

This Notice is posted upon a location monument on the centerline of the claim, said monument being located approximately 2155.36 feet South and 2492.66 feet East from the NW corner of Section 20, Township 6 South, Range 27 East, G&SRM, Arizona. This claim is 1500 feet in length, running 1495 feet in a southerly direction and 5 feet in a northerly direction from said location monument and 600 feet in width (300 feet on either side of the centerline of the claim), forming a claim in the shape of a parallelogram.

Starting at the location monument, thence N22°20'00"E 5.00 feet to the North center end of the claim, thence S68°33'00"E 298.00 feet to the NE corner, thence S22°20'00"W 1500.00 feet, to the SE corner, thence N68°33'00"W 298.00 feet to the South center end, thence N68°33'00"W 300.00 feet to the SW corner, thence N22°20'00"E 1500.00 feet to the NW corner, thence S68°33'00"E 300.00 feet to the North center end.

The location monument is in Section 20, Township 6 South, Range 27 East, G&SRM, Graham County, Arizona.

The undersigned claims the ground as depicted on the attached map or sketch.

This claim has been monumented in accordance with State and Federal law.

The original location notice and earlier amended location notice(s), if any, are recorded in the Official Records of Graham County, Arizona, and are filed with the Bureau of Land Management Department of Interior, as follows:

Name of Claim	Date	Recorded Doc	Page	BLM Serial Number
Alpha #65	3/18/1957	46	26	AMC 67833

This amended location is made for the purposes of adjusting the boundaries of said claim and correcting any defects which may exist in the original location or the record thereof, hereby waiving no rights acquired under and by virtue of said original location.

Amended, dated and posted on the ground this 21<sup>st</sup> day of July, 1989. Time: 10:30AM.

PHELPS DODGE CORPORATION  
Owner

By Michael R. Pawbush  
Agent

Michael E. Stephens  
Witness

RECEIVED  
B.L.M. AZ STATE OFFICE

SEP 19 1989

7:45 A.M.  
PHOENIX, ARIZONA

DOCKET 420 PAGE 37

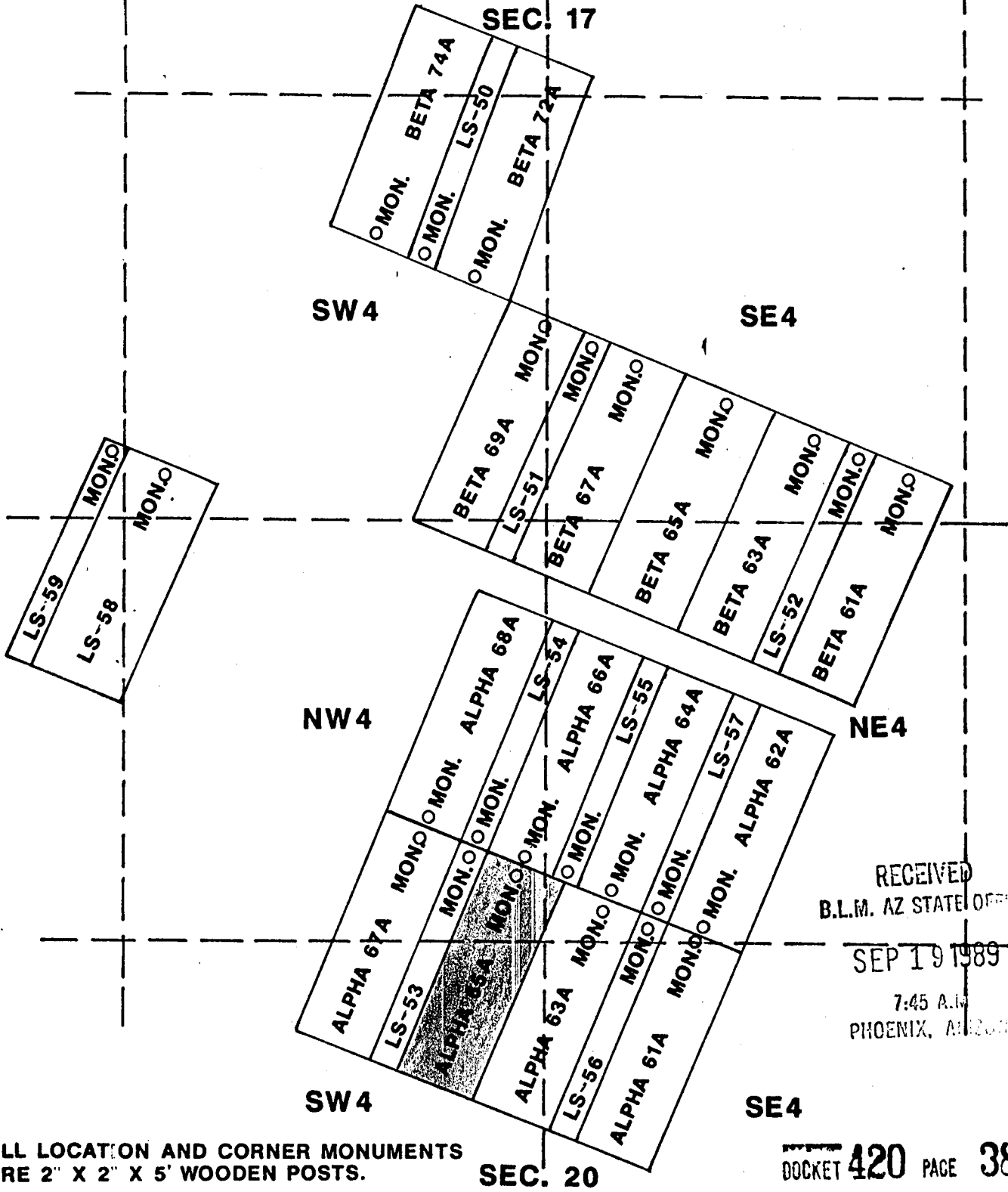
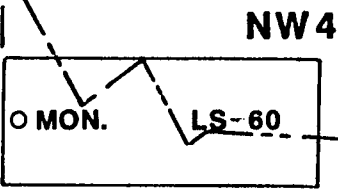
Fee Rec'd

ENTERED IN COMPUTER

9-25-89



**HORSESHOE MINE PATENTED**



RECEIVED  
 B.L.M. AZ STATE OFFICE  
 SEP 19 1989  
 7:45 A.M.  
 PHOENIX, ARIZONA

ALL LOCATION AND CORNER MONUMENTS ARE 2" X 2" X 5' WOODEN POSTS.

DOCKET 420 PAGE 38

TITLE	
ALPHA 65A	LODE CLAIM
T6S R27E	GRAHAM COUNTY

**PHELPS DODGE CORPORATION**  
 ENGINEERING AND GEOLOGICAL  
 SERVICES  
 MORENCI BRANCH Date \_\_\_\_\_

Drawn by
Scale ≈ 1" = 1000'
No.

SUPPLEMENTAL INFORMATION FORM

(B.L.M. ORGANIC ACT)

The name of this claim is ALPHA # 65, which  
 is recorded in Docket 46 at page  
26 in the office of the Recorder  
 of GRAHAM County, Arizona.

The latest amendment of the aforesaid claim is the \_\_\_\_\_  
 \_\_\_\_\_ claim and recorded in \_\_\_\_\_  
 \_\_\_\_\_ at page \_\_\_\_\_.

The current owner is KENNECOTT COPPER CORPORATION, % MINE  
 ENGINEERING DEPARTMENT, whose address is Hayden, Arizona  
 85235.

This is a LODE claim which was  
 located on MARCH 13 in the year  
 of 1957.

This claim is situated in NW $\frac{1}{4}$ , NE $\frac{1}{4}$ , SW $\frac{1}{4}$   
 of Section (s) 20, Township 6S,  
 Range 27E, G. & S. R. B. & M.

RECEIVED  
 B.L.M. AZ STATE OFFICE  
 OCT 3 10 00 AM '79  
 PHOENIX, ARIZONA



SECRET

STATE OF ARIZONA

COUNTY OF Grahams

Official Seal

hereby certify that the within instrument was filed for record in County, State of Arizona

H. Lyle Grant  
Graham County Recorder

No. 1

Book D-46

Page 26

Date: 3-18-57 9:30 A.M.

Request of: Bear Creek Mining Co.

By: *H. Lyle Grant*  
Deputy

Fee: \$1.00

# Notice of Mining Location

## LODE CLAIM

TO ALL WHOM IT MAY CONCERN:

This Mining Claim, the name of which is the Alpha # 65 Mining Claim, situate on lands belonging to the United States of America, and in which there are valuable mineral deposits, was entered upon and located for the purpose of exploration and purchase by D. W. Maltzahn a citizen of the

U.S.

(Locator must insert either "a citizen of the United States" or "who has declared his intention of becoming a citizen of the United States.")

the undersigned, on the 13 day of March, 1957

The length of this claim is 1500 feet,

and I claim 1490 feet,

in a S 23° W direction and 10

feet in a N 23° E direction from

the center of the discovery shaft, at which this notice is posted, lengthwise of the claim, together with 300 feet in width of the surface grounds, on each side of the center of said claim. The general course of the lode deposit and premises is from the

North to the South

The claim is situated and located in the Sanchez Mining District, in

Graham County, in the State of Arizona, about 3 miles

in a east direction from Safford

The surface boundaries of the claim are marked upon the ground as follows: Beginning at

at a point in a ..... direction ..... feet from the discovery shaft (at which this notice is posted), being in the center of the

..... end line of said claim; thence ..... feet to a

....., being the ..... corner of said claim; thence

..... feet to a ..... , being at the

..... corner of said claim; thence ..... feet

to a ..... at the ..... corner of said claim;

thence ..... feet to the place of beginning.

Dated and posted on the grounds this 13 day of March, 1957.

D. W. Maltzahn agent  
for Bear Creek Mining Co.

A MC 67833

MAP FILED IN A MC 66892

RECEIVED  
B.L.M. AZ STATE OFFICE  
DEC 3 11 00 AM '57





ARIZONA  
AMENDED NOTICE OF LOCATION  
(Lode Claim)

67834  
-89 1:50 P.M.  
STATE OF ARIZONA, County of Graham, ss Fee \$ 9.00 No. 4180  
I hereby certify that the within instrument was filed and recorded at  
request of Phelps Dodge Corp.  
In Docket No. 420 Page 39-40 and indexed in Mines  
Witness my hand and official seal the day and year aforesaid.  
SHIRLEY ANGLE  
COUNTY RECORDER BY *Shirley Angle* Deputy

Notice is hereby given that Phelps Dodge Corporation, whose mailing address is P. O. Box 187, Morenci, AZ 85540, by its undersigned agent, makes this amended location of the **Alpha 66A** lode mining claim in the Lone Star Mining District, County of Graham, State of Arizona.

The general course of the claim is from North to South, and said claim is located within the NW & NE Quarter's of Section 20, Township 6 South, Range 27 East, Gila and Salt River Meridian, Arizona.

This Notice is posted upon a location monument on the centerline of the claim, said monument being located approximately 2145.01 feet South and 2493.67 feet East from the NW corner of Section 20, Township 6 South, Range 27 East, G&SRM, Arizona. This claim is 1500 feet in length, running 1495 feet in a northerly direction and 5 feet in a southerly direction from said location monument and 600 feet in width (300 feet on either side of the centerline of the claim), forming a claim in the shape of a parallelogram.

Starting at the location monument, thence S22°20'00"W 5.00 feet to the South center end of the claim, thence N68°33'00"W 295.00 feet to the SW corner, thence N22°20'00"E 1500.00 feet, to the NW corner, thence S67°36'00"E 295.00 feet to the North center end, thence S67°36'00"E 299.00 feet to to the NE corner, thence S20°47'00"W 1500.00 feet to the SE corner, thence N67°36'00"W 299.00 feet to the South center end.

The location monument is in Section 20, Township 6 South, Range 27 East, G&SRM, Graham County, Arizona.

The undersigned claims the ground as depicted on the attached map or sketch.

This claim has been monumented in accordance with State and Federal law.

The original location notice and earlier amended location notice(s), if any, are recorded in the Official Records of Graham County, Arizona, and are filed with the Bureau of Land Management Department of Interior, as follows:

Name of Claim	Date	Recorded Doc	Page	BLM Serial Number
Alpha #66	3/18/1957	46	27	AMC 67834

This amended location is made for the purposes of adjusting the boundaries of said claim and correcting any defects which may exist in the original location or the record thereof, hereby waiving no rights acquired under and by virtue of said original location.

Amended, dated and posted on the ground this 21<sup>st</sup> day of July, 1989. Time: 10:32 AM.

PHELPS DODGE CORPORATION  
Owner

By Michael R. Pawlowski  
Agent

Michael L. Stephens  
Witness

RECEIVED  
B.L.M. AZ STATE OFFICE

SEP 19 1989

7:45 A.M.  
PHOENIX, ARIZONA

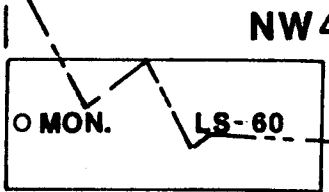
DOCKET 420 PAGE 39

ENTERED IN COMPUTER  
9-25-89

Fee Rec'd

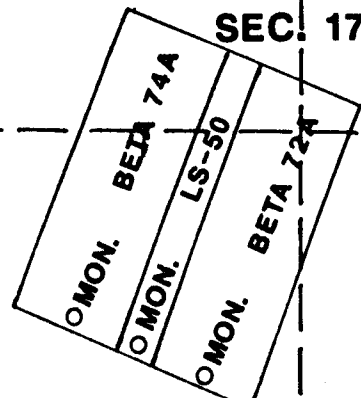


**HORSESHOE MINE PATENTED**



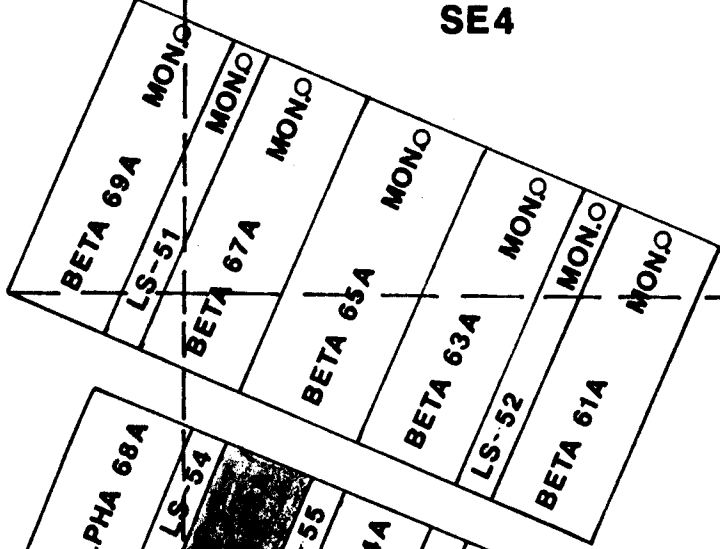
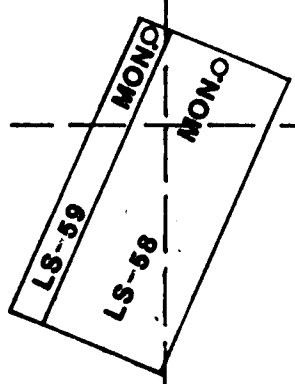
NE4

**SEC. 17**



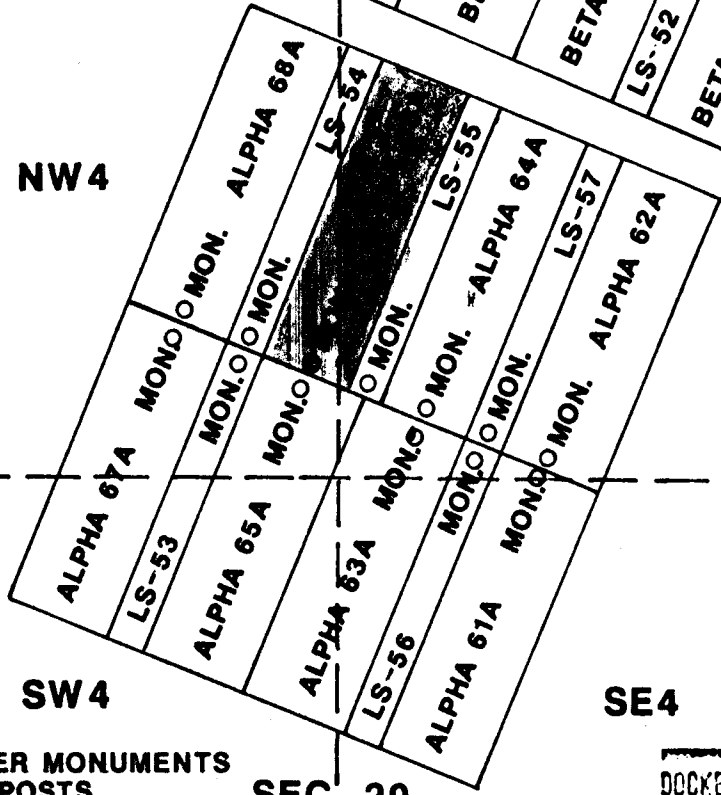
SW4

SE4



NW4

NE4



SW4

SE4

**SEC. 20**

RECEIVED  
B.L.M. AZ STATE OFFICE  
SEP 19 1989  
7:45 A.M.  
PHOENIX, ARIZONA

ALL LOCATION AND CORNER MONUMENTS ARE 2" X 2" X 5' WOODEN POSTS.

DOCKET **420** PAGE **40**

TITLE		PHELPS DODGE CORPORATION ENGINEERING AND GEOLOGICAL SERVICES MORENCI BRANCH	Drawn by
ALPHA 66A	LODE CLAIM		Scale ≈ 1" = 1000'
T6S R27E	GRAHAM COUNTY	Date _____	No.

SUPPLEMENTAL INFORMATION FORM

(B.L.M. ORGANIC ACT)

The name of this claim is ALPHA # 66, which  
 is recorded in Docket 46 at page  
27 in the office of the Recorder  
 of GRAHAM County, Arizona.

The latest amendment of the aforesaid claim is the \_\_\_\_\_  
 \_\_\_\_\_ claim and recorded in \_\_\_\_\_  
 \_\_\_\_\_ at page \_\_\_\_\_.

The current owner is KENNECOTT COPPER CORPORATION, % MINE  
 ENGINEERING DEPARTMENT, whose address is Hayden, Arizona  
 85235.

This is a LODE claim which was  
 located on MARCH 13 in the year  
 of 1957.

This claim is situated in NW $\frac{1}{4}$ , NE $\frac{1}{4}$   
 of Section (s) 20, Township 6S,  
 Range 27E, G. & S. R. B. & M.

RECEIVED  
 B.L.M. AZ STATE OFFICE  
 OCT 3 10 00 AM '79  
 PHOENIX, ARIZONA



STATE OF ARIZONA  
COUNTY OF GRAHAM

I hereby certify that the within instrument was filed for record in County, State of Arizona

No. 11  
Book D-46 Page 27

Mineral and Land Office Seal

H. Lyle Grant,  
Graham County Recorder

Date: 1957 9:30 A.M.  
Request of:

Indexed	Filed	Recorded

*H. Lyle Grant*  
Deputy

Bear Creek Mining Co.  
Rec:

# Notice of Mining Location

LODE CLAIM

TO ALL WHOM IT MAY CONCERN:

This Mining Claim, the name of which is the ALPHA # 66 Mining Claim, situate on lands belonging to the United States of America, and in which there are valuable mineral deposits, was entered upon and located for the purpose of exploration and purchase by D. W. Malzgahn a citizen of the U.S.

(Locust must insert either "a citizen of the United States" or "who has declared his intention of becoming a citizen of the United States.")  
the undersigned, on the 13 day of March, 1957

The length of this claim is 1500 feet,  
and I claim 1490 feet,  
in a N 230 E direction and 10 feet in a S 230 W direction from the center of the discovery shaft, at which this notice is posted, lengthwise of the claim, together with 300 feet in width of the surface grounds, on each side of the center of said claim. The general course of the lode deposit and premises is from the North to the South.

The claim is situated and located in the Sanchez Mining District, in Graham County, in the State of Arizona, about 9 miles in a east direction from Safford.

The surface boundaries of the claim are marked upon the ground as follows: Beginning at \_\_\_\_\_ at a point in a \_\_\_\_\_ direction \_\_\_\_\_ feet from the discovery shaft (at which this notice is posted), being in the center of the \_\_\_\_\_ end line of said claim; thence \_\_\_\_\_ feet to a \_\_\_\_\_ being the \_\_\_\_\_ corner of said claim; thence \_\_\_\_\_ feet to a \_\_\_\_\_ being at the \_\_\_\_\_ corner of said claim; thence \_\_\_\_\_ feet to \_\_\_\_\_ at the center of the \_\_\_\_\_ end of said claim; thence \_\_\_\_\_ feet to a \_\_\_\_\_ being at the \_\_\_\_\_ corner of said claim; thence \_\_\_\_\_ feet to \_\_\_\_\_ at the \_\_\_\_\_ corner of said claim; thence \_\_\_\_\_ feet to the place of beginning.

Dated and posted on the grounds this 13 day of March, 1957  
D. W. Malzgahn agent  
for Bear Creek Mining Co.

MAP FILED IN A MC 66892

A MC 67834

RECEIVED  
B.L.M. AZ STATE OFFICE  
OCT 3 10 00 AM '79  
PHOENIX, ARIZONA





67835  
gi

9-15-89 1:50 P.M.

STATE OF ARIZONA, County of Graham, ss Fee \$ 9.00, No. 4181

I hereby certify that the within instrument was filed and recorded at request of Phelps Dodge Corp.

In Docket No. 420 Page 41-2 and indexed in Mines

Witness my hand and official seal the day and year aforesaid.

SHIRLEY ANGLE

COUNTY RECORDER BY Shirley Angle Deputy

ARIZONA  
AMENDED NOTICE OF LOCATION  
(Lode Claim)

Notice is hereby given that Phelps Dodge Corporation, whose mailing address is P. O. Box 187, Morenci, AZ 85540, by its undersigned agent, makes this amended location of the Alpha 67A lode mining claim in the Lone Star Mining District, County of Graham, State of Arizona.

The general course of the claim is from North to South, and said claim is located within the NW & SW Quarter's of Section 20, Township 6 South, Range 27 East, Gila and Salt River Meridian, Arizona.

This Notice is posted upon a location monument on the centerline of the claim, said monument being located approximately 1930.09 feet South and 1919.33 feet East from the NW corner of Section 20, Township 6 South, Range 27 East, G&SRM, Arizona. This claim is 1500 feet in length, running 1495 feet in a southerly direction and 5 feet in a northerly direction from said location monument and 600 feet in width (300 feet on either side of the centerline of the claim), forming a claim in the shape of a parallelogram.

Starting at the location monument, thence N22°20'00"E 5.00 feet to the North center end of the claim, thence S68°33'00"E 294.00 feet to the NE corner, thence S22°20'00"W 1500.00 feet, to the SE corner, thence N68°33'00"W 294.00 feet to the South center end, thence N68°33'00"W 290.00 feet to to the SW corner, thence N22°20'00"E 1500.00 feet to the NW corner, thence S68°33'00"E 290.00 feet to the North center end.

The location monument is in Section 20, Township 6 South, Range 27 East, G&SRM, Graham County, Arizona.

The undersigned claims the ground as depicted on the attached map or sketch.

This claim has been monumented in accordance with State and Federal law.

The original location notice and earlier amended location notice(s), if any, are recorded in the Official Records of Graham County, Arizona, and are filed with the Bureau of Land Management Department of Interior, as follows:

Name of Claim	Date	Recorded Doc	Page	BLM Serial Number
Alpha #67	3/18/1957	46	28	AMC 67835

This amended location is made for the purposes of adjusting the boundaries of said claim and correcting any defects which may exist in the original location or the record thereof, hereby waiving no rights acquired under and by virtue of said original location.

Amended, dated and posted on the ground this 21<sup>st</sup> day of July, 1989. Time: 10:16AM.

PHELPS DODGE CORPORATION  
Owner

By Michael R. Pawlowski  
Agent

Michael L. Stephens  
Witness

RECEIVED  
B.L.M. AZ STATE OFFICE

SEP 19 1989

7:45 A.M.  
PHOENIX, ARIZONA

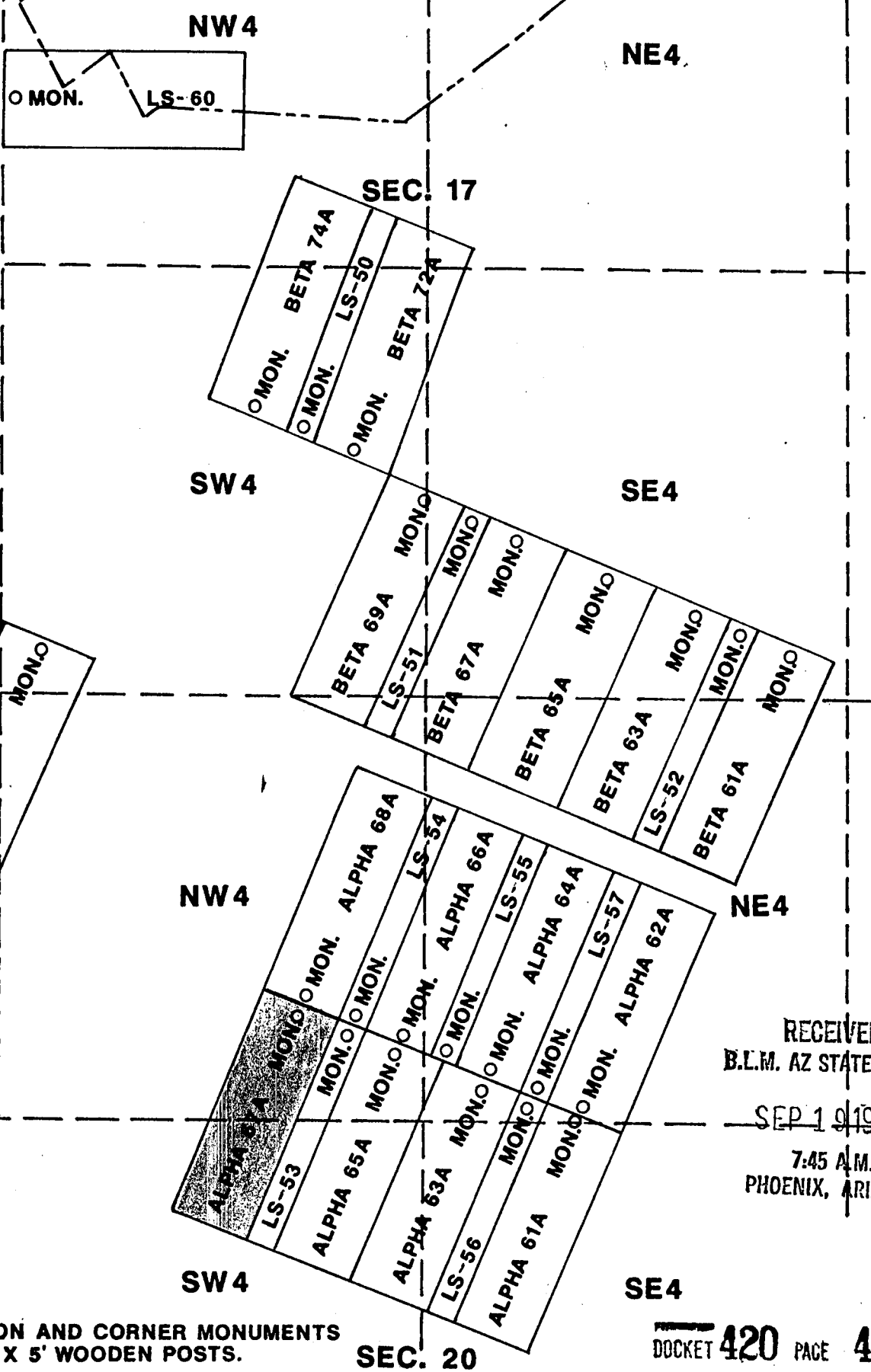
DOCKET 420 PAGE 41

ENTERED IN COMPUTER  
9-25-89

Fee Rec'd



**HORSESHOE MINE PATENTED**



ALL LOCATION AND CORNER MONUMENTS ARE 2" X 2" X 5' WOODEN POSTS.

RECEIVED  
B.L.M. AZ STATE OFFICE  
SEP 19 1989  
7:45 A.M.  
PHOENIX, ARIZONA

DOCKET 420 PAGE 42

TITLE	ALPHA 67A	LODE CLAIM
	T6S R27E	GRAHAM COUNTY

**PHELPS DODGE CORPORATION**  
ENGINEERING AND GEOLOGICAL  
SERVICES  
MORENCI BRANCH Date \_\_\_\_\_

Drawn by \_\_\_\_\_  
Scale ≈ 1" = 1000'  
No. \_\_\_\_\_

SUPPLEMENTAL INFORMATION FORM

(B.L.M. ORGANIC ACT)

The name of this claim is ALPHA # 67, which  
is recorded in Docket 46 at page  
28 in the office of the Recorder  
of GRAHAM County, Arizona.

The latest amendment of the aforesaid claim is the \_\_\_\_\_  
claim and recorded in \_\_\_\_\_  
at page \_\_\_\_\_.

The current owner is KENNECOTT COPPER CORPORATION, % MINE  
ENGINEERING DEPARTMENT, whose address is Hayden, Arizona  
85235.

This is a LODE claim which was  
located on MARCH 13 in the year  
of 1957.

This claim is situated in NW<sup>1</sup>/<sub>4</sub>, SW<sup>1</sup>/<sub>4</sub>  
of Section (s) 20, Township 6S,  
Range 27E, G. & S. R. B. & M.

RECEIVED OFFICE  
BLM. AZ STATE  
OCT 3 10 00 AM '79  
PHOENIX, ARIZONA



46 MAR 28

I hereby certify that the within instrument was filed for record in \_\_\_\_\_ County, State of Arizona  
H. Lyle Grant,  
County Recorder

No. 7  
Book \_\_\_\_\_ Page 28  
Date: 3-18-57 9:30 A.M.  
Request of: Bear Creek Mining Co.  
Fee: \$1.00

Indexed	Filed	Noted

# Notice of Mining Location

## LODE CLAIM

TO ALL WHOM IT MAY CONCERN:

This Mining Claim, the name of which is the ALPHA #67 Mining Claim, situate on lands belonging to the United States of America, and in which there are valuable mineral deposits, was entered upon and located for the purpose of exploration and purchase by D. W. Maltzahn a citizen of the U.S.

the undersigned, on the 13 day of March, 1957

The length of this claim is 1500 feet,  
and I claim 1490 feet,  
in a S23°W direction and 10  
N23°E direction from  
the center of the discovery shaft, at which this notice is posted, lengthwise of the claim, together with 300 feet in width of the surface grounds, on each side of the center of said claim. The general course of the lode deposit and premises is from the North to the South

The claim is situated and located in the Sanchez Mining District, in Yuma County, in the State of Arizona, about 9 miles east direction from Safford

The surface boundaries of the claim are marked upon the ground as follows: Beginning at a point in \_\_\_\_\_ direction \_\_\_\_\_ feet from the discovery shaft (at which this notice is posted), being in the center of the \_\_\_\_\_ and line of said claim; thence \_\_\_\_\_ feet to a \_\_\_\_\_, being the \_\_\_\_\_ corner of said claim; thence \_\_\_\_\_ feet to a \_\_\_\_\_, being at the \_\_\_\_\_ corner of said claim; thence \_\_\_\_\_ feet to a \_\_\_\_\_ at the center of the \_\_\_\_\_ end of said claim; thence \_\_\_\_\_ feet to a \_\_\_\_\_ being at the \_\_\_\_\_ corner of said claim; thence \_\_\_\_\_ feet to a \_\_\_\_\_ at the \_\_\_\_\_ corner of said claim; thence \_\_\_\_\_ feet to the place of beginning.

Dated and posted on the grounds this 13 day of March, 1957  
D. W. Maltzahn agent  
for Bear Creek Mining Co.

MAP FILED IN A MC 66892

A MC 67835

RECEIVED OFFICE  
STATE  
OCT 3 10 00 AM '57





67836  
epi

9-15-89 1:50 P.M.

STATE OF ARIZONA, County of Graham, ss Fee \$ 9.00 No. 4182

I hereby certify that the within instrument was filed and recorded at request of Phelps Dodge Corp.

In Docket No. 420 Page 43-4 and indexed in Mines

Witness my hand and official seal the day and year aforesaid.

SHIRLEY ANGLE

COUNTY RECORDER BY [Signature] Deputy

ARIZONA  
AMENDED NOTICE OF LOCATION  
(Lode Claim)

Notice is hereby given that Phelps Dodge Corporation, whose mailing address is P. O. Box 187, Morenci, AZ 85540, by its undersigned agent, makes this amended location of the Alpha 68A lode mining claim in the Lone Star Mining District, County of Graham, State of Arizona.

The general course of the claim is from North to South, and said claim is located within the NW & NE Quarter's of Section 20, Township 6 South, Range 27 East, Gila and Salt River Meridian, Arizona.

This Notice is posted upon a location monument on the centerline of the claim, said monument being located approximately 1919.01 feet South and 1918.48 feet East from the NW corner of Section 20, Township 6 South, Range 27 East, G&SRM, Arizona. This claim is 1500 feet in length, running 1495 feet in a northerly direction and 5 feet in a southerly direction from said location monument and 600 feet in width (300 feet on either side of the centerline of the claim), forming a claim in the shape of a parallelogram.

Starting at the location monument, thence S22°20'00"W 5.00 feet to the South center end of the claim, thence N68°33'00"W 285.00 feet to the SW corner, thence N22°20'00"E 1500.00 feet, to the NW corner, thence S67°36'00"E 285.00 feet to the North center end, thence S67°36'00"E 299.00 feet to to the NE corner, thence S20°47'00"W 1500.00 feet to the SE corner, thence N67°36'00"W 299.00 feet to the South center end.

The location monument is in Section 20, Township 6 South, Range 27 East, G&SRM, Graham County, Arizona.

The undersigned claims the ground as depicted on the attached map or sketch.

This claim has been monumented in accordance with State and Federal law.

The original location notice and earlier amended location notice(s), if any, are recorded in the Official Records of Graham County, Arizona, and are filed with the Bureau of Land Management Department of Interior, as follows:

Name of Claim	Date	Recorded Doc	Page	BLM Serial Number
Alpha #68	3/18/1957	46	29	AMC 67836
Alpha #68	5/23/1962	83	136	AMC 67836

This amended location is made for the purposes of adjusting the boundaries of said claim and correcting any defects which may exist in the original location or the record thereof, hereby waiving no rights acquired under and by virtue of said original location.

Amended, dated and posted on the ground this 21<sup>st</sup> day of JULY, 1989. Time: 10:18AM.

PHELPS DODGE CORPORATION  
Owner

By Michael R. Pawlowski  
Agent

Michael Stephens  
Witness

RECEIVED  
B.L.M. AZ STATE OFFICE

SEP 19 1989  
7:45 A.M.  
PHOENIX, ARIZONA

DOCKET 420 PAGE 43

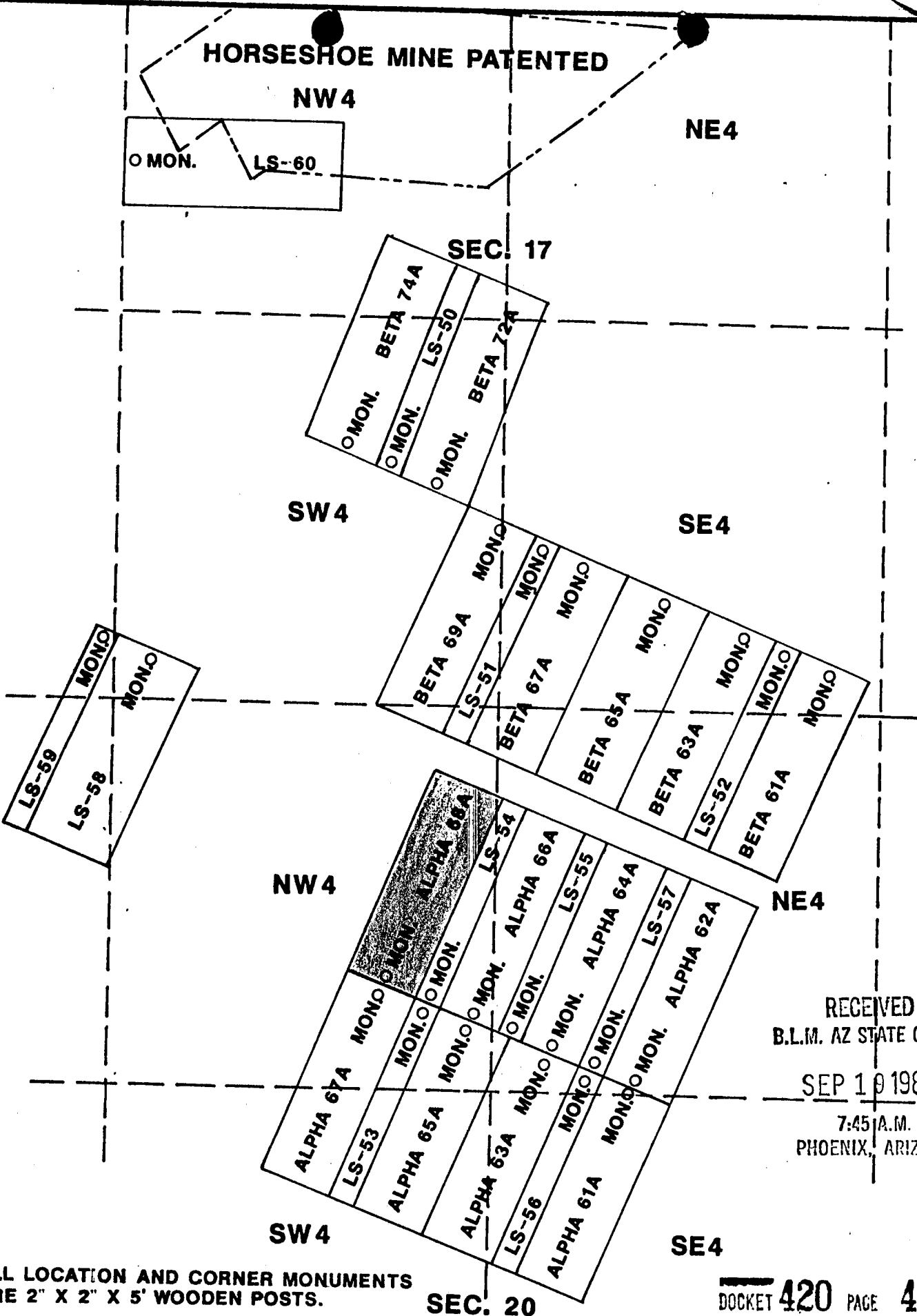
ENTERED IN COMPUTER  
9-25-89 [Signature]

Fee Rec'd



**HORSESHOE MINE PATENTED**

**NORTH**



RECEIVED  
 B.L.M. AZ STATE OFFICE  
 SEP 19 1989  
 7:45 A.M.  
 PHOENIX, ARIZONA

ALL LOCATION AND CORNER MONUMENTS ARE 2" X 2" X 5' WOODEN POSTS.

DOCKET **420** PAGE **44**

TITLE		PHELPS DODGE CORPORATION ENGINEERING AND GEOLOGICAL SERVICES MORENCI BRANCH	Drawn by
ALPHA 68A	LODE CLAIM		Scale ≈ 1" = 1000'
T6S R27E	GRAHAM COUNTY	Date	No.

SUPPLEMENTAL INFORMATION FORM

(B.L.M. ORGANIC ACT)

The name of this claim is ALPHA # 68, which is recorded in Docket 46 at page 29 in the office of the Recorder of GRAHAM County, Arizona.

The latest amendment of the aforesaid claim is the ALPHA # 68 claim and recorded in Docket 83 at page 136.

The current owner is KENNECOTT COPPER CORPORATION, % MINE ENGINEERING DEPARTMENT, whose address is Hayden, Arizona 85235.

This is a LODE claim which was located on MARCH 13 in the year of 1957.

This claim is situated in NW $\frac{1}{4}$ , NE $\frac{1}{4}$  of Section (s) 20, Township 6S, Range 27E, G. & S. R. B. & M.

RECEIVED  
B.L.M. AZ STATE OFFICE  
PHOENIX, ARIZONA  
OCT 3 10 00 AM '79



AMENDED LOCATION NOTICE

Know All Men By These Presents:

That the Kennecott Copper Corporation, the undersigned, has this 29th day of March, 1962, amended, located, and claimed, and by these presents does amend, locate, and claim, by right of the original discovery and this additional and amended location certificate on the Alpha # 68 lode, vein, ledge, or deposit, along with vein thereof, with all its dips, angles, and variations.

The length of this claim is 1500 feet, and the Corporation claims 1490 feet, in a northerly direction, and 70 feet in a southerly direction from the center of the discovery monument, at which this notice is posted, lengthwise of the claim, together with 300 feet in width of the surface grounds, on each side of the center of said claim. The general course of the lode deposit and premises is from the north to the south.

The claim is situated and located in the Lane Star Mining District, in Graham County, State of Arizona, about 9 miles in a northeasterly direction from Safford, Arizona.


The surface boundaries of the claim are marked upon the ground as follows: Beginning at corner No. 1, a monument of stones, thence northerly 1500 feet to corner No. 2, marked by a monument of stones, thence easterly 600 feet to corner No. 3, marked by a monument of stones, thence southerly 1500 feet to corner No. 4, marked by a monument of stones, thence westerly 600 feet to corner No. 1, the place of beginning.

All done under the provisions of Chapter Six, of Title XXXII, of the Revised Statutes of the United States, and of an Act of the General Assembly of Arizona, entitled "An Act to Codify and Revise the Laws of the Territory of Arizona," approved March 16th, 1901.

This is an Amended Location Notice of the Alpha # 68 Mining Claim, located by R. F. Robinson, Agent for Bear Creek Mining Co., on the 13th day of March, 1957, and recorded in book 46 of Records of Mines, at page 29, in the office of the County Recorder of the aforesaid County of Graham to which reference is hereby made, the date of said recording being March 18, 1957.

Dated and posted on the ground this 29th day of March, 1962.

Kennecott Copper Corp. by Sam L. Smyth Fee No. 1880



STATE OF ARIZONA, County of Graham, ss: I hereby certify that the within instrument was filed and recorded at request of Kennecott Copper Corp; 5:22-62 3:00 P.M. in Docket 83 Page 136 and indexed in Mines. Witness my hand and official seal the day and year aforesaid. H. Lytle Grant County Recorder. By Lathel Sherman Deputy Recorder.

A MC 67836

RECEIVED OFFICE B.L.M. AZ STATE OCT 3 10 00 AM '79 PHOENIX, ARIZONA



STATE OF ARIZONA  
County of Graham

hereby certify that the within  
instrument was filed for record  
in County, State of Arizona

No. 16  
Book 46 Page 29

Witness my hand and Official Seal.

L. Iyle Grant  
Graham County Recorder

Date: 3-18-57 9:30 A.M.  
Request of:

Approved	Filed	Blotted

Bear Creek Mining Co.

By: *[Signature]*  
Deputy

Fee: \$1.00

A MC 67836

# Notice of Mining Location

## LODE CLAIM

TO ALL WHOM IT MAY CONCERN:

This Mining Claim, the name of which is the Alpha # 10 Mining Claim, situate on lands belonging to the United States of America, and in which there are valuable mineral deposits, was entered upon and located for the purpose of exploration

and purchase by B. F. Robinson  
a citizen of the USA

(Locator must insert either "a citizen of the United States" or "who has declared his intention of becoming a citizen of the United States.")  
the undersigned, on the 13 day of March, 1957

The length of this claim is 1200 feet,  
and I claim 1490 feet,  
in a N direction and 1490  
feet in a S direction from  
the center of the discovery shaft, at which this notice is posted, lengthwise of the claim, to-  
gether with 300 feet in width of the surface grounds, on each side of  
the center of said claim. The general course of the lode deposit and premises is from the

to the  
The claim is situated and located in the Sanchez Mining District, in  
Graham County, in the State of Arizona, about 9 miles  
in a NE direction from Sa Ford  
Arizona

The surface boundaries of the claim are marked upon the ground as follows: Beginning  
at Amended 3/29/62  
at a point in a \_\_\_\_\_ direction \_\_\_\_\_ feet from  
the discovery shaft (at which this notice is posted), being in the center of the \_\_\_\_\_  
end line of said claim; thence \_\_\_\_\_ feet to a \_\_\_\_\_  
being the \_\_\_\_\_ corner of said claim; thence  
\_\_\_\_\_ feet to a \_\_\_\_\_, being at the  
\_\_\_\_\_ corner of said claim; thence \_\_\_\_\_ feet  
to a \_\_\_\_\_ at the center of the \_\_\_\_\_ end of said claim;  
thence \_\_\_\_\_ feet to a \_\_\_\_\_ being at the  
\_\_\_\_\_ corner of said claim; thence \_\_\_\_\_ feet  
to a \_\_\_\_\_ at the \_\_\_\_\_ corner of said claim;  
thence \_\_\_\_\_ feet to the place of beginning.

Dated and posted on the grounds this 13 day of March, 1957  
B. F. Robinson  
Agent for Bear Creek Mining Co

MAP FILED IN A MC 66892

RECEIVED  
BLM. AZ STATE OFFICE  
OCT 3 10 00 AM '79  
PHOENIX, ARIZONA



SUPPLEMENTAL INFORMATION FORM

(B.L.M. ORGANIC ACT)

The name of this claim is ALPHA # 69, which  
 is recorded in Docket 46 at page  
30 in the office of the Recorder  
 of GRAHAM County, Arizona.


The latest amendment of the aforesaid claim is the \_\_\_\_\_  
 \_\_\_\_\_ claim and recorded in \_\_\_\_\_  
 \_\_\_\_\_ at page \_\_\_\_\_.

The current owner is KENNECOTT COPPER CORPORATION, % MINE  
 ENGINEERING DEPARTMENT, whose address is Hayden, Arizona  
 85235.

This is a LODE claim which was  
 located on MARCH 13 in the year  
 of 1957.

This claim is situated in \_\_\_\_\_  $NW\frac{1}{4}$ ,  $SW\frac{1}{4}$   
 of Section (s) 20, Township 6S,  
 Range 27E, G. & S. R. B. & M.

RECEIVED  
 B.L.M. AZ STATE OFFICE  
 OCT 3 10 00 AM '79  
 PHOENIX, ARIZONA



I hereby certify that the within instrument was filed for record in \_\_\_\_\_ County, State of Arizona  
 H. Lyle Grant,  
 Graham County Recorder  
 No. \_\_\_\_\_ Book D-46 Page 39  
 Date: 3-18-57 9:30 A.M.  
 Request of: Bear Creek Mining Co.  
 By: H. Lyle Grant Deputy Res: \$1.00

# Notice of Mining Location

## LODE CLAIM

**TO ALL WHOM IT MAY CONCERN:**

This Mining Claim, the name of which is the ALPHA #69 Mining Claim, situate on lands belonging to the United States of America, and in which there are valuable mineral deposits, was entered upon and located for the purpose of exploration and purchase by D.W. Maltzahn a citizen of the U.S.

(Locator must insert either "a citizen of the United States" or "who has declared his intention of becoming a citizen of the United States.")  
 the undersigned, on the 13 day of March, 1957

The length of this claim is 1500 feet,  
 and I claim 1490 feet,  
 in a S23°W direction and 10 feet in a N23°E direction from the center of the discovery shaft, at which this notice is posted, lengthwise of the claim, together with 300 feet in width of the surface grounds, on each side of the center of said claim. The general course of the lode deposit and premises is from the North to the South

The claim is situated and located in the Sanchez Mining District, in Graham County, in the State of Arizona, about 39 miles in a east direction from Safford

The surface boundaries of the claim are marked upon the ground as follows: Beginning at \_\_\_\_\_ at a point in a \_\_\_\_\_ direction \_\_\_\_\_ feet from the discovery shaft (at which this notice is posted), being in the center of the \_\_\_\_\_ end line of said claim; thence \_\_\_\_\_ feet to a \_\_\_\_\_, being the \_\_\_\_\_ corner of said claim; thence \_\_\_\_\_ feet to a \_\_\_\_\_, being at the \_\_\_\_\_ corner of said claim; thence \_\_\_\_\_ feet to a \_\_\_\_\_ at the center of the \_\_\_\_\_ end of said claim; thence \_\_\_\_\_ feet to a \_\_\_\_\_ being at the \_\_\_\_\_ corner of said claim; thence \_\_\_\_\_ feet to a \_\_\_\_\_ at the \_\_\_\_\_ corner of said claim; thence \_\_\_\_\_ feet to the place of beginning.

Dated and posted on the grounds this 13 day of March, 1957  
D.W. Maltzahn agent  
for Bear Creek Mining Co

MAP FILED IN A MC 66892

RECEIVED  
 B.L.M. AZ STATE OFFICE  
 OCT 3 10 00 AM '79

A MC 67837



SUPPLEMENTAL INFORMATION FORM

(B.L.M. ORGANIC ACT)

The name of this claim is ALPHA # 70, which  
 is recorded in Docket 46 at page  
31 in the office of the Recorder  
 of GRAHAM County, Arizona.

The latest amendment of the aforesaid claim is the \_\_\_\_\_  
 \_\_\_\_\_ claim and recorded in \_\_\_\_\_  
 \_\_\_\_\_ at page \_\_\_\_\_.

The current owner is KENNECOTT COPPER CORPORATION, % MINE  
 ENGINEERING DEPARTMENT, whose address is Hayden, Arizona  
 85235.

This is a LODE claim which was  
 located on MARCH 13 in the year  
 of 1957.

This claim is situated in NW $\frac{1}{4}$   
 of Section (s) 20, Township 6S,  
 Range 27E, G. & S. R. B. & M.

RECEIVED OFFICE  
 B.L.M. AZ STATE  
 OCT 3 10 00 AM '79  
 PHOENIX, ARIZONA

I hereby certify that the within instrument was filed for record in \_\_\_\_\_ County, State of Arizona

No. \_\_\_\_\_ Book D-46 Page 31  
Date: 3-16-57 9:30 A.M.  
Request of:

Indexed	Filed	Blotted

H. Lyle Grant,  
Graham County Recorder  
By [Signature] Bear Creek Mining Co.  
Fee: \$1.00

# Notice of Mining Location

## LODE CLAIM

TO ALL WHOM IT MAY CONCERN:

This Mining Claim, the name of which is the ALPHA # 70 Mining Claim, situate on lands belonging to the United States of America, and in which there are valuable mineral deposits, was entered upon and located for the purpose of exploration and purchase by J.W. Maltahn a citizen of the U.S.

(Locator must insert either "a citizen of the United States" or "who has declared his intention of becoming a citizen of the United States.")  
the undersigned, on the 13 day of March, 1957

The length of this claim is 1500 feet,  
and I claim 1490 feet,  
in a N 23° E direction and 10 feet in a S 30° W direction from the center of the discovery shaft, at which this notice is posted, lengthwise of the claim, together with 300 feet in width of the surface grounds, on each side of the center of said claim. The general course of the lode deposit and premises is from the North to the South.

The claim is situated and located in the Sandy Mining District, in Graham County, in the State of Arizona, about 9 miles in a east direction from Safford.

The surface boundaries of the claim are marked upon the ground as follows: Beginning at \_\_\_\_\_ at a point in a \_\_\_\_\_ direction \_\_\_\_\_ feet from the discovery shaft (at which this notice is posted), being in the center of the \_\_\_\_\_ end line of said claim; thence \_\_\_\_\_ feet to a \_\_\_\_\_, being the \_\_\_\_\_ corner of said claim; thence \_\_\_\_\_ feet to a \_\_\_\_\_, being at the \_\_\_\_\_ corner of said claim; thence \_\_\_\_\_ feet to \_\_\_\_\_ at the center of the \_\_\_\_\_ end of said claim; thence \_\_\_\_\_ feet to a \_\_\_\_\_ being at the \_\_\_\_\_ corner of said claim; thence \_\_\_\_\_ feet to \_\_\_\_\_ at the \_\_\_\_\_ corner of said claim; thence \_\_\_\_\_ feet to the place of beginning.

Dated and posted on the grounds this 13 day of March, 1957

J.W. Maltahn agent  
for Bear Creek Mining Co.

MAP FILED IN A MC 66892

A MC 67838

RECEIVED OFFICE  
B.L.M. AZ STATE OFFICE  
OCT 3 10:00 AM '79  
PHOENIX, ARIZONA



SUPPLEMENTAL INFORMATION FORM

(B.L.M. ORGANIC ACT)

The name of this claim is ALPHA # 71, which  
 is recorded in Docket 46 at page  
32 in the office of the Recorder  
 of GRAHAM County, Arizona.

The latest amendment of the aforesaid claim is the \_\_\_\_\_  
 \_\_\_\_\_ claim and recorded in \_\_\_\_\_  
 \_\_\_\_\_ at page \_\_\_\_\_.

The current owner is KENNECOTT COPPER CORPORATION, % MINE  
 ENGINEERING DEPARTMENT, whose address is Hayden, Arizona  
 85235.

This is a LODE claim which was  
 located on MARCH 13 in the year  
 of 1957.

This claim is situated in NW<sup>1</sup>/<sub>4</sub>, SW<sup>1</sup>/<sub>4</sub>  
 of Section (s) 20, Township 6S,  
 Range 27E, G. & S. R. B. & M.

RECEIVED  
 B.L.M. STATE OFFICE  
 PHOENIX, ARIZONA  
 OCT 3 10 00 AM '79

COPY

TO PAGE

STATE OF ARIZONA

COUNTY OF GRAHAM

Witness by hand and Official Seal.

Witnessed	Filed	Elotted

hereby certify that the within instrument was filed for record in County, State of Arizona

H. Lyle Grant, Graham County Recorder

By *H. Lyle Grant* Deputy

No.

Book 146

Page 32

Date: 3-18-57

9:30 A.M.

Request of: Bear Creek Mining Co.

Fee: \$1.00

# Notice of Mining Location

## LODE CLAIM

### TO ALL WHOM IT MAY CONCERN:

This Mining Claim, the name of which is the ALPHA #71 Mining Claim, situate on lands belonging to the United States of America, and in which there are valuable mineral deposits, was entered upon and located for the purpose of exploration and purchase by D.W. Matzahn a citizen of the U.S.

(Locator must insert either "a citizen of the United States" or "who has declared his intention of becoming a citizen of the United States.")

the undersigned, on the 13 day of March, 1957

The length of this claim is 1500 feet, and I claim 1490 feet, in a S 23° W direction and 10 feet in a N 23° E direction from the center of the discovery shaft, at which this notice is posted, lengthwise of the claim, together with 300 feet in width of the surface grounds, on each side of the center of said claim. The general course of the lode deposit and premises is from the North to the South

The claim is situated and located in the SANCTEZ Mining District, in Graham County, in the State of Arizona, about 2 miles in a east direction from Safford

The surface boundaries of the claim are marked upon the ground as follows: Beginning at \_\_\_\_\_ at a point in a \_\_\_\_\_ direction \_\_\_\_\_ feet from the discovery shaft (at which this notice is posted), being in the center of the \_\_\_\_\_ end line of said claim; thence \_\_\_\_\_ feet to a \_\_\_\_\_, being the \_\_\_\_\_ corner of said claim; thence \_\_\_\_\_ feet to a \_\_\_\_\_, being at the \_\_\_\_\_ corner of said claim; thence \_\_\_\_\_ feet to a \_\_\_\_\_ at the center of the \_\_\_\_\_ end of said claim; thence \_\_\_\_\_ feet to a \_\_\_\_\_ being at the \_\_\_\_\_ corner of said claim; thence \_\_\_\_\_ feet to a \_\_\_\_\_ at the \_\_\_\_\_ corner of said claim; thence \_\_\_\_\_ feet to the place of beginning.

Dated and posted on the grounds this 13 day of March, 1957  
D.W. Matzahn agent for  
Bear Creek Mining Co.

MAP FILED IN A MC 66892

RECEIVED B.L.M. AZ STATE OFFICE PHOENIX, ARIZONA OCT 3 10 00 AM '79

A MC 67839



SUPPLEMENTAL INFORMATION FORM

(B.L.M. ORGANIC ACT)

The name of this claim is ALPHA # 72, which  
 is recorded in Docket 46 at page  
33 in the office of the Recorder  
 of GRAHAM County, Arizona.

The latest amendment of the aforesaid claim is the \_\_\_\_\_  
 \_\_\_\_\_ claim and recorded in \_\_\_\_\_  
 \_\_\_\_\_ at page \_\_\_\_\_.

The current owner is KENNECOTT COPPER CORPORATION, % MINE  
 ENGINEERING DEPARTMENT, whose address is Hayden, Arizona  
 85235.

This is a LODE claim which was  
 located on MARCH 13 in the year  
 of 1957.

This claim is situated in NW $\frac{1}{4}$   
 of Section (s) 20, Township 6S,  
 Range 27E, G. & S. R. B. & M.

RECEIVED OFFICE  
 B.L.M. AZ STATE  
 OCT 3 10 00 AM '79  
 PHOENIX, ARIZONA

STATE OF ARIZONA  
COUNTY OF GRAHAM

hereby certify that the within instrument was filed for record in County, State of Arizona

No. 11  
Book 246 Page 33  
Date: 3-18-57 9:30 A.M.  
Request of:

H. Lyle Grant,  
Graham County Recorder

Indexed	Filed	Blotted

By H. Lyle Grant Deputy  
Request of: Bear Creek Mining Co.  
Fee: \$1.00

# Notice of Mining Location

## LODE CLAIM

### TO ALL WHOM IT MAY CONCERN:

This Mining Claim, the name of which is the ALPHA # 72 Mining Claim, situate on lands belonging to the United States of America, and in which there are valuable mineral deposits, was entered upon and located for the purpose of exploration

and purchase by R.F. Robinson  
a citizen of the USA

(Locator must insert either "a citizen of the United States" or "who has declared his intention of becoming a citizen of the United States.")  
the undersigned, on the 13 day of March, 1957

The length of this claim is 1500 feet,  
and F claim 1490 feet,  
in a N direction and 10 feet in a S direction from the center of the discovery shaft, at which this notice is posted, lengthwise of the claim, together with 300 feet in width of the surface grounds, on each side of the center of said claim. The general course of the lode deposit and premises is from the

to the  
The claim is situated and located in the Sanchez Mining District, in Graham County, in the State of Arizona, about 9 miles in a NE direction from San Fred ARIZONA

The surface boundaries of the claim are marked upon the ground as follows: Beginning at  
at a point in a ..... direction ..... feet from the discovery shaft (at which this notice is posted), being in the center of the ..... end line of said claim; thence ..... feet to a ..... corner of said claim; thence ..... feet to a ..... being at the ..... corner of said claim; thence ..... feet to a ..... at the center of the ..... end of said claim; thence ..... feet to a ..... being at the ..... corner of said claim; thence ..... feet to a ..... at the ..... corner of said claim; thence ..... feet to the place of beginning.

Dated and posted on the grounds this 13 day of March, 1957

R.F. Robinson  
Agent for Bear Creek Mng Co

MAP FILED IN A MC 66892

A MC 67840

RECEIVED OFFICE  
B.L.M. AZ STATE OFFICE  
OCT 3 10 00 AM '79  
PHOENIX, ARIZONA



SUPPLEMENTAL INFORMATION FORM

(B.L.M. ORGANIC ACT)

The name of this claim is ALPHA # 73, which  
 is recorded in Docket 46 at page  
34 in the office of the Recorder  
 of GRAHAM County, Arizona.

The latest amendment of the aforesaid claim is the \_\_\_\_\_  
 \_\_\_\_\_ claim and recorded in \_\_\_\_\_  
 \_\_\_\_\_ at page \_\_\_\_\_.

The current owner is KENNECOTT COPPER CORPORATION, % MINE  
 ENGINEERING DEPARTMENT, whose address is Hayden, Arizona  
 85235.

This is a LODE claim which was  
 located on MARCH 13 in the year  
 of 1957.

This claim is situated in NE $\frac{1}{4}$ , SW $\frac{1}{4}$  - NW $\frac{1}{4}$ , SW $\frac{1}{4}$   
 of Section (s) 20 & 19, Township 6S,  
 Range 27E, G. & S. R. B. & M.

RECEIVED  
 B.L.M. AZ STATE OFFICE  
 OCT 3 10 00 AM '79  
 PHOENIX, ARIZONA



STATE OF ARIZONA )  
County of Graham

I hereby certify that the within instrument was filed for record in County, State of Arizona

No. 316-57 Page 34  
Book 316-57

by hand and Official Seal.

H. Lyle Grant,  
County Recorder

Date: 3-18-57 9:30 A.M.  
Request of:

Page	Filed	Indexed

By H. Lyle Grant Deer Creek Mining Co.  
Rec: \$1.00

# Notice of Mining Location

## LODE CLAIM

TO ALL WHOM IT MAY CONCERN:

This Mining Claim, the name of which is the ALPHA # 75 Mining Claim, situate on lands belonging to the United States of America, and in which there are valuable mineral deposits, was entered upon and located for the purpose of exploration and purchase by D.W. Maltzahn a citizen of the U.S.

(Recorder must insert either "a citizen of the United States" or "who has declared his intention of becoming a citizen of the United States.")  
the undersigned, on the 13 day of March, 1957

The length of this claim is 1500 feet,  
and I claim 1490 feet,  
in a S 23° W direction and 10 feet in a N 23° E direction from the center of the discovery shaft, at which this notice is posted, lengthwise of the claim, together with 300 feet in width of the surface grounds, on each side of the center of said claim. The general course of the lode deposit and premises is from the North to the South

The claim is situated and located in the SANGHER Mining District, in Graham County, in the State of Arizona, about 9 miles in a east direction from Safford

The surface boundaries of the claim are marked upon the ground as follows: Beginning at a point in a   direction   feet from the discovery shaft (at which this notice is posted), being in the center of the   and line of said claim; thence   feet to a   corner of said claim; thence   feet to a   corner of said claim; thence   feet to the center of the   end of said claim; thence   feet to a   being at the   corner of said claim; thence   feet to a   at the   corner of said claim; thence   feet to the place of beginning.

Dated and posted on the grounds this 13 day of March, 1957  
D.W. Maltzahn agent  
for Deer Creek Mining Co.

MAP FILED IN A MC 66892

A MC 67841

RECEIVED  
STATE OFFICE  
OCT 3 10 00 AM '79



SUPPLEMENTAL INFORMATION FORM

(B.L.M. ORGANIC ACT)

The name of this claim is ALPHA # 74, which  
 is recorded in Docket 46 at page  
35 in the office of the Recorder  
 of GRAHAM County, Arizona.

The latest amendment of the aforesaid claim is the \_\_\_\_\_  
 \_\_\_\_\_ claim and recorded in \_\_\_\_\_  
 \_\_\_\_\_ at page \_\_\_\_\_.

The current owner is KENNECOTT COPPER CORPORATION, % MINE  
 ENGINEERING DEPARTMENT, whose address is Hayden, Arizona  
 85235.

This is a LODE claim which was  
 located on MARCH 13 in the year  
 of 1957.

This claim is situated in SW $\frac{1}{4}$  & NW $\frac{1}{4}$   
 of Section (s) 17 & 20, Township 6S,  
 Range 27E, G. & S. R. B. & M.

RECEIVED OFFICE  
 B.L.M. AZ STATE  
 OCT 3 10 00 AM '79  
 PHOENIX, ARIZONA



STATE OF ARIZONA )  
COUNTY OF GRAHAM

hereby certify that the within  
instrument was filed for record  
in County, State of Arizona

No. 1  
Book D-46 Page 35  
Date: 3-18-57 9:30 A.M.  
Request of: Bear Creek Mining Co.  
Fee: \$1.00

H. Lyle Grant,  
Graham County Recorder

Indexed	Filed	Blotted

By *H. Lyle Grant*  
Deputy

# Notice of Mining Location

## LODE CLAIM

### TO ALL WHOM IT MAY CONCERN:

This Mining Claim, the name of which is the ALPHA 74  
Mining Claim, situate on lands belonging to the United States of America, and in which there  
are valuable mineral deposits, was entered upon and located for the purpose of exploration  
and purchase by D. W. Maltzahn a citizen of the U.S.

(Locator must insert either "a citizen of the United States" or "who has declared his intention of becoming a citizen of the United States.")  
the undersigned, on the 13 day of March, 1957

The length of this claim is 1500 feet,  
and I claim 1490 feet,  
in a N 23° E direction and 10  
feet in a S 23° W direction from  
the center of the discovery shaft, at which this notice is posted, lengthwise of the claim, to-  
gether with 300 feet in width of the surface grounds, on each side of  
the center of said claim. The general course of the lode deposit and premises is from the  
North to the South

The claim is situated and located in the Saunders Mining District, in  
Graham County, in the State of Arizona, about 9 miles  
in a east direction from Safford

The surface boundaries of the claim are marked upon the ground as follows: Beginning  
at \_\_\_\_\_  
at a point in a \_\_\_\_\_ direction \_\_\_\_\_ feet from  
the discovery shaft (at which this notice is posted), being in the center of the \_\_\_\_\_  
\_\_\_\_\_ end line of said claim; thence \_\_\_\_\_ feet to a \_\_\_\_\_  
\_\_\_\_\_ being the \_\_\_\_\_ corner of said claim; thence  
\_\_\_\_\_ feet to a \_\_\_\_\_, being at the  
\_\_\_\_\_ corner of said claim; thence \_\_\_\_\_ feet  
to a \_\_\_\_\_ at the center of the \_\_\_\_\_ end of said claim;  
thence \_\_\_\_\_ feet to a \_\_\_\_\_ being at the  
\_\_\_\_\_ corner of said claim; thence \_\_\_\_\_ feet  
to a \_\_\_\_\_ at the \_\_\_\_\_ corner of said claim;  
thence \_\_\_\_\_ feet to the place of beginning.

Dated and posted on the grounds this 13 day of March, 1957  
D. W. Maltzahn agent  
for Bear Creek Mining Co.

MAP FILED IN A MC 66899

A MC 67842

RECEIVED OFFICE  
BLM. AZ STATE OFFICE  
OCT 3 10 00 AM '79  
PHOENIX, ARIZONA



SUPPLEMENTAL INFORMATION FORM

(B.L.M. ORGANIC ACT)

The name of this claim is ALPHA # 76, which  
 is recorded in Docket 46 at page  
36 in the office of the Recorder  
 of GRAHAM County, Arizona.

The latest amendment of the aforesaid claim is the \_\_\_\_\_  
 \_\_\_\_\_ claim and recorded in \_\_\_\_\_  
 \_\_\_\_\_ at page \_\_\_\_\_.

The current owner is KENNECOTT COPPER CORPORATION, % MINE  
 ENGINEERING DEPARTMENT, whose address is Hayden, Arizona  
 85235.

This is a LODE claim which was  
 located on MARCH 13 in the year  
 of 1957.

This claim is situated in SW $\frac{1}{4}$ , SE $\frac{1}{4}$ , NE $\frac{1}{4}$  & NW $\frac{1}{4}$   
 of Section (s) 17, 18, 19 & 20, Township 6S,  
 Range 27E, G. & S. R. B. & M.

RECEIVED OFFICE  
 B.L.M. AZ STATE  
 OCT 3 10 00 AM '79  
 PHOENIX, ARIZONA

STATE OF ARIZONA  
COUNTY OF GRAHAM  
Witness my hand and Official Seal.

hereby certify that the within  
instrument was filed for record  
in County, State of Arizona

No. :  
Book 46 Page 36

H. Lyle Grant  
Graham County Recorder

Date: 3-18-57 9:30 A.M.  
Request of:

Indexed	Filed	Blotted

By *H. Lyle Grant* Deputy  
Bear Creek Mining Co.  
Fee: \$1.00

# Notice of Mining Location

## LODE CLAIM

TO ALL WHOM IT MAY CONCERN:

This Mining Claim, the name of which is the *Alpha #76*  
Mining Claim, situate on lands belonging to the United States of America, and in which there  
are valuable mineral deposits, was entered upon and located for the purpose of exploration  
and purchase by *R. S. Robinson*  
*a citizen of the U.S.A.*

(Locators must insert either "a citizen of the United States" or "who has declared his intention of becoming a citizen of the United States.")  
the undersigned, on the *13* day of *March*, 19*57*

The length of this claim is *1,500* feet,  
and *I* claim *1,490* feet,  
in a *N* direction and *10*  
feet in a *South* direction from  
the center of the discovery shaft, at which this notice is posted, lengthwise of the claim, to-  
gether with *300* feet in width of the surface grounds, on each side of  
the center of said claim. The general course of the lode deposit and premises is from the  
to the

The claim is situated and located in the *Sanchez* Mining District, in  
*Graham* County, in the State of Arizona, about *9 miles N*  
in a *NE* direction from *SA Arch*  
*ARIZONA*

The surface boundaries of the claim are marked upon the ground as follows: Beginning  
at  
at a point in a direction feet from  
the discovery shaft (at which this notice is posted), being in the center of the  
end line of said claim; thence feet to a  
being the corner of said claim; thence  
feet to a being at the  
corner of said claim; thence feet  
to a at the center of the end of said claim;  
thence feet to a being at the  
corner of said claim; thence feet  
to a at the corner of said claim;  
thence feet to the place of beginning.

Dated and posted on the grounds this *13* day of *March*, 19*57*

*R. S. Robinson*  
Agent for *Bear Creek Mly Co*

A MC 66892  
MAP FILED IN

A MC 67843

RECEIVED OFFICE  
B.L.M. AZ STATE OFFICE  
OCT 3 10 00 AM '79  
PHOENIX, ARIZONA





ARIZONA  
AMENDED NOTICE OF LOCATION  
(Lode Claim)

67844  
9.00 <sup>pm</sup> 4168  
STATE OF ARIZONA, County of Graham, ss Fee \$ No. \_\_\_\_\_  
I hereby certify that the within instrument was filed and recorded at  
request of PD Corp 9-15-89 1:50 PM  
In Docket No. 420 Page 15-16 and indexed in Mines  
Witness my hand and official seal the day and year aforesaid.  
SHIRLEY ANGLE  
COUNTY RECORDER BY Shirley Angle Deputy

Notice is hereby given that Phelps Dodge Corporation, whose mailing address is P. O. Box 187, Morenci, AZ 85540, by its undersigned agent, makes this amended location of the Beta 61A lode mining claim in the Lone Star Mining District, County of Graham, State of Arizona.

The general course of the claim is from North to South, and said claim is located within the SE Quarter of Section 17, and the NE Quarter of Section 20, Township 6 South, Range 27 East, Gila and Salt River Meridian, Arizona.

This Notice is posted upon a location monument on the centerline of the claim, said monument being located approximately 344.10 feet North and 4906.35 feet East from the SW corner of Section 17, Township 6 South, Range 27 East, G&SRM, Arizona. This claim is 1500 feet in length, running 1495 feet in a southerly direction and 5 feet in a northerly direction from said location monument and 600 feet in width (300 feet on either side of the centerline of the claim), forming a claim in the shape of a parallelogram.

Starting at the location monument, thence N23°40'00"E 5.00 feet to the North center end of the claim, thence S67°33'00"E 299.00 feet to the NE corner, thence S23°40'00"W 1500.00 feet, to the SE corner, thence N67°33'00"W 299.00 feet to the South center end, thence N67°33'00"W 299.00 feet to to the SW corner, thence N23°40'00"E 1500.00 feet to the NW corner, thence S67°33'00"E 299.00 feet to the North center end.

The location monument is in Section 17, Township 6 South, Range 27 East, G&SRM, Graham County, Arizona.

The undersigned claims the ground as depicted on the attached map or sketch.

This claim has been monumented in accordance with State and Federal law.

The original location notice and earlier amended location notice(s), if any, are recorded in the Official Records of Graham County, Arizona, and are filed with the Bureau of Land Management Department of Interior, as follows:

Name of Claim	Date	Recorded Doc	Page	BLM Serial Number
Beta #61	3/18/1957	45	542	AMC 67844

This amended location is made for the purposes of adjusting the boundaries of said claim and correcting any defects which may exist in the original location or the record thereof, hereby waiving no rights acquired under and by virtue of said original location.

Amended, dated and posted on the ground this 20th day of July, 1989. Time: 12:56 pm.

PHELPS DODGE CORPORATION  
Owner

By Michael R. Pawlowski  
Agent

Chris A. Leachet  
Witness

RECEIVED  
B.L.M. AZ STATE OFFICE

SEP 19 1989

7:45 A.M.  
PHOENIX, ARIZONA

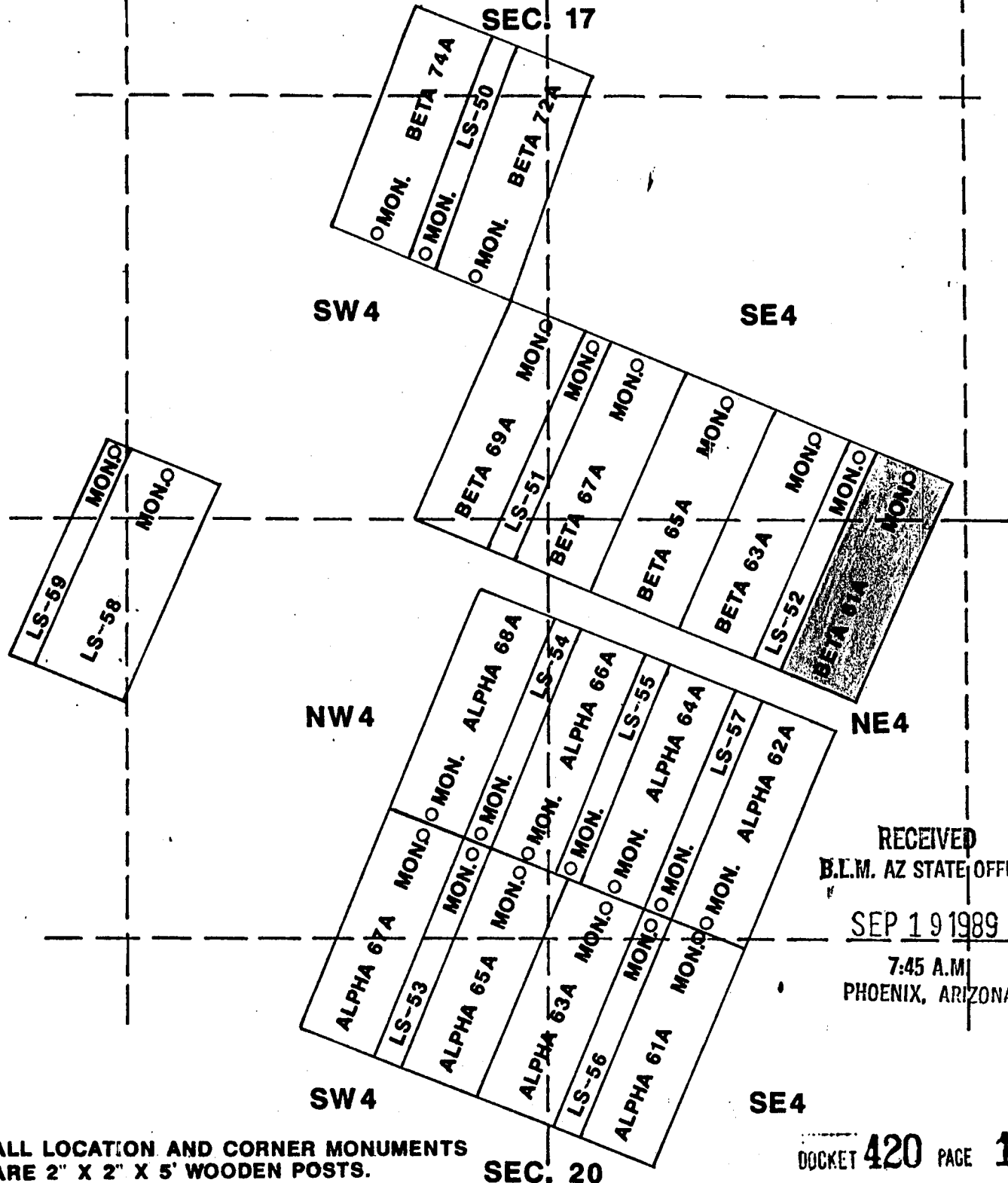
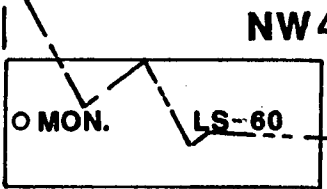
DOCKET 420 PAGE 15

Fee Rec'd

ENTERED IN COMPUTER  
9-25-89



**HORSESHOE MINE PATENTED**



RECEIVED  
 B.L.M. AZ STATE OFFICE  
 SEP 19 1989  
 7:45 A.M.  
 PHOENIX, ARIZONA

ALL LOCATION AND CORNER MONUMENTS  
 ARE 2" X 2" X 5' WOODEN POSTS.

DOCKET **420** PAGE **16**

TITLE		PHELPS DODGE CORPORATION ENGINEERING AND GEOLOGICAL SERVICES MORENCI BRANCH	Drawn by
BETA 61A T6S R27E	LODE CLAIM GRAHAM COUNTY		Scale ≈ 1" = 1000' No.
		Date: _____	



SUPPLEMENTAL INFORMATION FORM

(B.L.M. ORGANIC ACT)

The name of this claim is BETA # 61, which  
 is recorded in Docket 45 at page  
542 in the office of the Recorder  
 of GRAHAM County, Arizona.

The latest amendment of the aforesaid claim is the \_\_\_\_\_  
 \_\_\_\_\_ claim and recorded in \_\_\_\_\_  
 \_\_\_\_\_ at page \_\_\_\_\_.

The current owner is KENNECOTT COPPER CORPORATION, % MINE  
 ENGINEERING DEPARTMENT, whose address is Hayden, Arizona  
 85235.

This is a LODE claim which was  
 located on MARCH 13 in the year  
 of 1957.

This claim is situated in SE $\frac{1}{4}$  & NE $\frac{1}{4}$   
 of Section (s) 17 & 20, Township 6S,  
 Range 27E, G. & S. R. B. & M.

RECEIVED  
 B.L.M. AZ STATE OFFICE  
 OCT 3 10 00 AM '79  
 PHOENIX, ARIZONA





SUPPLEMENTAL INFORMATION FORM

(B.L.M. ORGANIC ACT)

The name of this claim is BETA # 62, which  
 is recorded in Docket 45 at page  
543 in the office of the Recorder  
 of GRAHAM County, Arizona.

The latest amendment of the aforesaid claim is the \_\_\_\_\_  
 \_\_\_\_\_ claim and recorded in \_\_\_\_\_  
 \_\_\_\_\_ at page \_\_\_\_\_.

The current owner is KENNECOTT COPPER CORPORATION, % MINE  
 ENGINEERING DEPARTMENT, whose address is Hayden, Arizona  
 85235.

This is a LODE claim which was  
 located on MARCH 13 in the year  
 of 1957.

This claim is situated in SW $\frac{1}{4}$  & SE $\frac{1}{4}$   
 of Section (s) 16 & 17, Township 6S,  
 Range 27E, G. & S. R. B. & M.

RECEIVED  
 B.L.M. AZ STATE OFFICE  
 OCT 3 10 00 AM '79  
 PHOENIX, ARIZONA



Witness my hand and Official Seal.

H. Lyle Grant

Cochise County Recorder

Date: 3/18/57 9:30 A.M.

Request of: Bear Creek Mining Co.

Indexed	Filed	Blotted

By Edhel Sherman  
Deputy

Fee: \$1.00

# Notice of Mining Location

## LODE CLAIM

### TO ALL WHOM IT MAY CONCERN:

This Mining Claim, the name of which is the Beta #62  
Mining Claim, situate on lands belonging to the United States of America, and in which there  
are valuable mineral deposits, was entered upon and located for the purpose of exploration

and purchase by Col Hall a Corp of the USA  
agent for Bear Creek Mining Co

(Locator must insert either "a citizen of the United States" or "who has declared his intention of becoming a citizen of the United States.")

the undersigned, on the 13 day of March, 1957

The length of this claim is 1500 feet,

and 1 claim 10 feet,

in a S23W direction and 1990

feet in a N23E direction from

the center of the discovery shaft, at which this notice is posted, lengthwise of the claim, to-  
gether with 300 feet in width of the surface grounds, on each side of  
the center of said claim. The general course of the lode deposit and premises is from the

to the \_\_\_\_\_

The claim is situated and located in the Cochise Mining District, in

Cochise County, in the State of Arizona, about 9 mi

in a NE direction from Safford

Ariz

The surface boundaries of the claim are marked upon the ground as follows: Beginning

at \_\_\_\_\_

at a point in a \_\_\_\_\_ direction \_\_\_\_\_ feet from

the discovery shaft (at which this notice is posted), being in the center of the \_\_\_\_\_

\_\_\_\_\_ end line of said claim; thence \_\_\_\_\_ feet to a \_\_\_\_\_

\_\_\_\_\_ being the \_\_\_\_\_ corner of said claim; thence

\_\_\_\_\_ feet to a \_\_\_\_\_, being at the

\_\_\_\_\_ corner of said claim; thence \_\_\_\_\_ feet

to a \_\_\_\_\_ at the center of the \_\_\_\_\_ end of said claim;

thence \_\_\_\_\_ feet to a \_\_\_\_\_ being at the

\_\_\_\_\_ corner of said claim; thence \_\_\_\_\_ feet

to a \_\_\_\_\_ at the \_\_\_\_\_ corner of said claim;

thence \_\_\_\_\_ feet to the place of beginning.

Dated and posted on the grounds this 13 day of March, 1957.

Col Hall  
For Bear Creek Mining Co

A MC 66892

MAP FILED IN

A MC 67845

RECEIVED  
STATE OFFICE  
PHOENIX, ARIZONA  
MAY 3 10 00 AM '57





67846  
9.00 4169

STATE OF ARIZONA, County of Graham, as Fee \$ \_\_\_\_\_ No. \_\_\_\_\_  
I hereby certify that the within instrument was filed and recorded at  
request of PD Corp 9-15-89 1:50 PM  
In Docket No. 420 Page 17-18 and indexed in Mines  
Witness my hand and official seal the day and year aforesaid.  
SHIRLEY ANGLE  
COUNTY RECORDER BY [Signature] Deputy

ARIZONA  
AMENDED NOTICE OF LOCATION  
(Lode Claim)

Notice is hereby given that Phelps Dodge Corporation, whose mailing address is P. O. Box 187, Morenci, AZ 85540, by its undersigned agent, makes this amended location of the Beta 63A lode mining claim in the Lone Star Mining District, County of Graham, State of Arizona.

The general course of the claim is from North to South, and said claim is located within the SE Quarter of Section 17, and the NE Quarter of Section 20, Township 6 South, Range 27 East, Gila and Salt River Meridian, Arizona.

This Notice is posted upon a location monument on the centerline of the claim, said monument being located approximately 575.90 feet North and 4345.35 feet East from the SW corner of Section 17, Township 6 South, Range 27 East, G&SRM, Arizona. This claim is 1500 feet in length, running 1495 feet in a southerly direction and 5 feet in a northerly direction from said location monument and 600 feet in width (300 feet on either side of the centerline of the claim), forming a claim in the shape of a parallelogram.

Starting at the location monument, thence N23°40'00"E 5.00 feet to the North center end of the claim, thence S67°33'00"E 299.00 feet to the NE corner, thence S23°40'00"W 1500.00 feet, to the SE corner, thence N67°33'00"W 299.00 feet to the South center end, thence N67°33'00"W 299.00 feet to to the SW corner, thence N23°40'00"E 1500.00 feet to the NW corner, thence S67°33'00"E 299.00 feet to the North center end.

The location monument is in Section 17, Township 6 South, Range 27 East, G&SRM, Graham County, Arizona.

The undersigned claims the ground as depicted on the attached map or sketch.

This claim has been monumented in accordance with State and Federal law.

The original location notice and earlier amended location notice(s), if any, are recorded in the Official Records of Graham County, Arizona, and are filed with the Bureau of Land Management Department of Interior, as follows:

Name of Claim	Date	Recorded Doc	Page	BLM Serial Number
Beta #63	3/18/1957	45	544	AMC 67846

This amended location is made for the purposes of adjusting the boundaries of said claim and correcting any defects which may exist in the original location or the record thereof, hereby waiving no rights acquired under and by virtue of said original location.

Amended, dated and posted on the ground this 20th day of July, 1989. Time: 12:54pm.

PHELPS DODGE CORPORATION  
Owner

By Michael R. Pawbush.  
Agent

Chris A. Leacht  
Witness

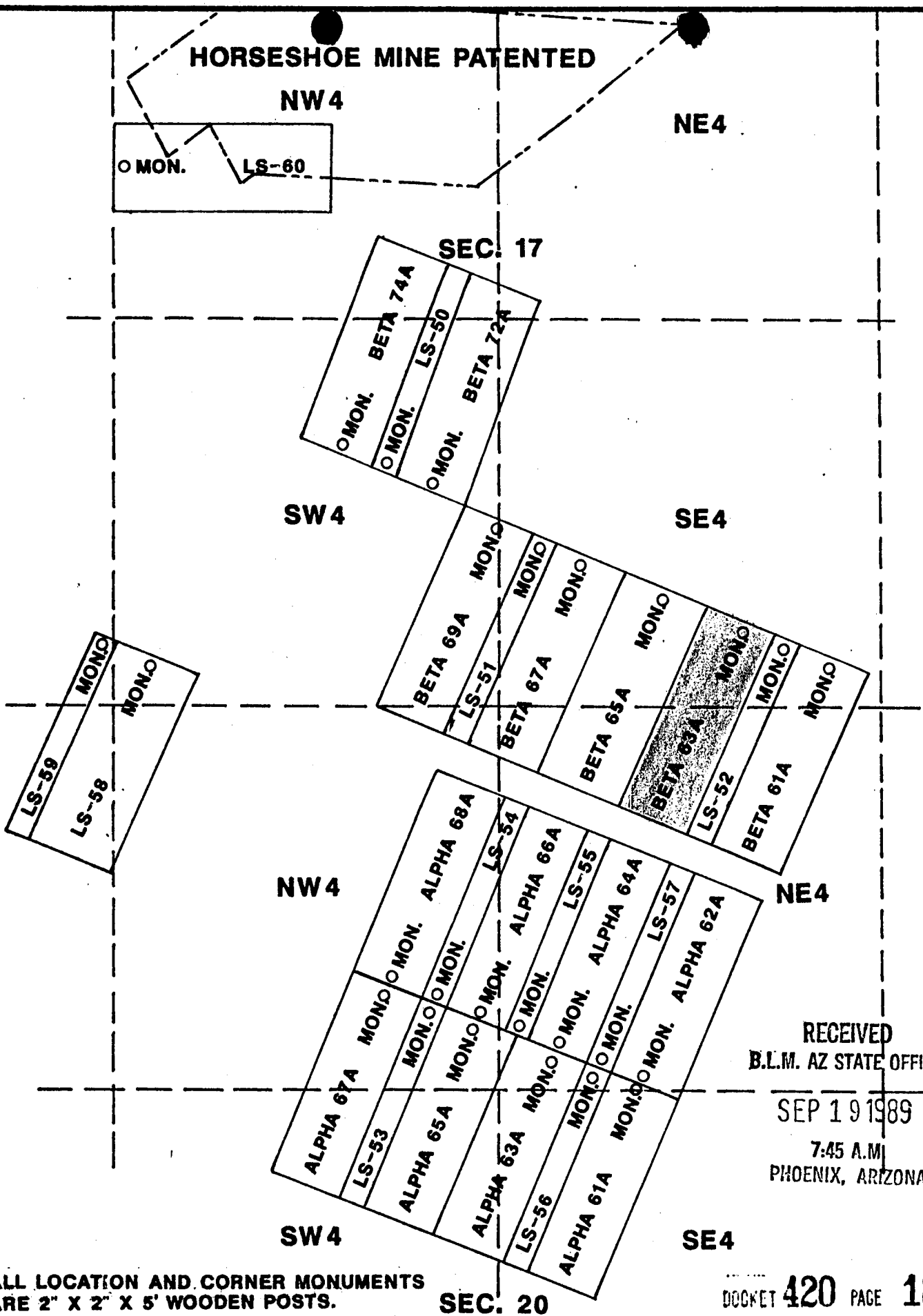
RECEIVED  
B.L.M. AZ STATE OFFICE  
SEP 19 1989  
7:45 A.M.  
PHOENIX, ARIZONA

DOCKET 420 PAGE 17  
Fee Recd

ENTERED IN COMPUTER  
9-25-89



**HORSESHOE MINE PATENTED**



RECEIVED  
B.L.M. AZ STATE OFFICE

SEP 19 1989

7:45 A.M.  
PHOENIX, ARIZONA

ALL LOCATION AND CORNER MONUMENTS  
ARE 2" X 2" X 5' WOODEN POSTS.

DOCKET 420 PAGE 18

TITLE	<b>BETA 63A</b>	<b>LODE CLAIM</b>
	<b>T6S R27E</b>	<b>GRAHAM COUNTY</b>

**PHELPS DODGE CORPORATION**  
**ENGINEERING AND GEOLOGICAL**  
**SERVICES**  
MORENCI BRANCH Date \_\_\_\_\_

Drawn by \_\_\_\_\_  
Scale ≈ 1" = 1000'  
No. \_\_\_\_\_



SUPPLEMENTAL INFORMATION FORM

(B.L.M. ORGANIC ACT)

The name of this claim is BETA # 63, which  
is recorded in Docket 45 at page  
544 in the office of the Recorder  
of GRAHAM County, Arizona.

The latest amendment of the aforesaid claim is the \_\_\_\_\_  
claim and recorded in \_\_\_\_\_  
at page \_\_\_\_\_.

The current owner is KENNECOTT COPPER CORPORATION, % MINE  
ENGINEERING DEPARTMENT, whose address is Hayden, Arizona  
85235.

This is a LODE claim which was  
located on MARCH 13 in the year  
of 1957.

This claim is situated in SE $\frac{1}{4}$  & NE $\frac{1}{4}$   
of Section (s) 17 & 20, Township 6S,  
Range 27E, G. & S. R. B. & M.

RECEIVED OFFICE  
B.L.M. AZ STATE  
OCT 3 10 00 AM '79  
PHOENIX, ARIZONA

STATE OF ARIZONA )

COUNTY OF Graham ) ss.

Witness my hand and Official Seal.

I hereby certify that the within instrument was filed for record in County, State of Arizona

H. Lyle Grant

Graham County Recorder

No. 2270

Book D-45

Page 544

Date: 3/18/57

9:30 A.M.

Request of: Bear Creek Mining Co.

Indexed	Paged	Blotted

By *Ethel Sherman*  
Deputy

Fee: \$1.00

# Notice of Mining Location

## LODE CLAIM

### TO ALL WHOM IT MAY CONCERN:

This Mining Claim, the name of which is the *Antelope* Mining Claim, situate on lands belonging to the United States of America, and in which there are valuable mineral deposits, was entered upon and located for the purpose of exploration

and purchase by *D. I. E. Hutchins*

a citizen of the USA

(Locator must insert either "a citizen of the United States" or "who has declared his intention of becoming a citizen of the United States.")

the undersigned, on the *13* day of *March*, 19*57*

The length of this claim is *1500* feet,

and *1* claim *100* feet,

in a *N 23 E* direction and *1420*

feet in a *S 23 W* direction from

the center of the discovery shaft, at which this notice is posted, lengthwise of the claim, to-

gether with *300* feet in width of the surface grounds, on each side of

the center of said claim. The general course of the lode deposit and premises is from the

to the

The claim is situated and located in the *Antelope* Mining District in

*Graham* County, in the State of Arizona, about *9 miles*

in a *East* direction from *Laford Arizona*

The surface boundaries of the claim are marked upon the ground as follows: Beginning

at

at a point in a direction feet from

the discovery shaft (at which this notice is posted), being in the center of the

end line of said claim; thence feet to a

corner of said claim; thence

feet to a

corner of said claim; thence feet

to a at the center of the end of said claim;

thence feet to a being at the

corner of said claim; thence feet

to a at the corner of said claim;

thence feet to the place of beginning.

Dated and posted on the grounds this *13* day of *March*, 19*57*

*Daniel E. Hutchins*  
agent for *Bear Creek Mining Co*

MAP FILED IN A MC 66892

A MC 67846

RECEIVED OFFICE  
BLM. AT STATE  
DICT  
10 00 AM '79  
Graham, ARIZONA



SUPPLEMENTAL INFORMATION FORM

(B.L.M. ORGANIC ACT)

The name of this claim is BETA # 64, which  
 is recorded in Docket 45 at page  
545 in the office of the Recorder  
 of GRAHAM County, Arizona.

The latest amendment of the aforesaid claim is the \_\_\_\_\_  
 \_\_\_\_\_ claim and recorded in \_\_\_\_\_  
 \_\_\_\_\_ at page \_\_\_\_\_.

The current owner is KENNECOTT COPPER CORPORATION, % MINE  
 ENGINEERING DEPARTMENT, whose address is Hayden, Arizona  
 85235.

This is a LODE claim which was  
 located on MARCH 13 in the year  
 of 1957.

This claim is situated in SE $\frac{1}{4}$   
 of Section (s) 17, Township 6S,  
 Range 27E, G. & S. R. B. & M.

RECEIVED OFFICE  
 B.L.M. AZ STATE  
 OCT 3 10 00 AM '79  
 PHOENIX, ARIZONA

STATE OF ARIZONA )  
COUNTY OF GRAHAM )

hereby certify that the within instrument was filed for record County, State of Arizona

No. 1  
Book 1245 Page 545

Witness my hand and Official Seal.

H. Eyle Grant  
Graham County Recorder

Date: 3/18/57 9:30 A.M.  
Request of: Bear Creek Mining Co.

Indexed	Paged	Blotted

By Ethel Sherman  
Deputy

Fee: \$1.00

# Notice of Mining Location

## LODE CLAIM

TO ALL WHOM IT MAY CONCERN:

This Mining Claim, the name of which is the Beta #68 Mining Claim, situate on lands belonging to the United States of America, and in which there are valuable mineral deposits, was entered upon and located for the purpose of exploration and purchase by Chas. A. citizen of the USA agent for Bear Creek Mining Co.

(Locator must insert either "a citizen of the United States" or "who has declared his intention of becoming a citizen of the United States.")

the undersigned, on the 13 day of Mar, 1957

The length of this claim is 1500 feet, and 1 claim 10 feet, in a S23W direction and 1490 feet in a N23E direction from the center of the discovery shaft, at which this notice is posted, lengthwise of the claim, together with 300 feet in width of the surface grounds, on each side of the center of said claim. The general course of the lode deposit and premises is from the \_\_\_\_\_ to the \_\_\_\_\_

The claim is situated and located in the Sanchay Mining District, in Graham County, in the State of Arizona, about 9 mi in a NE direction from Superior Ariz

The surface boundaries of the claim are marked upon the ground as follows: Beginning at \_\_\_\_\_ at a point in a \_\_\_\_\_ direction \_\_\_\_\_ feet from the discovery shaft (at which this notice is posted), being in the center of the \_\_\_\_\_ end line of said claim; thence \_\_\_\_\_ feet to a \_\_\_\_\_, being the \_\_\_\_\_ corner of said claim; thence \_\_\_\_\_ feet to a \_\_\_\_\_, being at the \_\_\_\_\_ corner of said claim; thence \_\_\_\_\_ feet to a \_\_\_\_\_ at the center of the \_\_\_\_\_ end of said claim; thence \_\_\_\_\_ feet to a \_\_\_\_\_ being at the \_\_\_\_\_ corner of said claim; thence \_\_\_\_\_ feet to a \_\_\_\_\_ at the \_\_\_\_\_ corner of said claim; thence \_\_\_\_\_ feet to the place of beginning.

Dated and posted on the grounds this 13 day of Mar, 1957

Chas.  
For Bear Creek Mining Co.

MAP FILED IN A MC 66892

A MC 67847

RECEIVED OFFICE  
B.I.M. AZ STATE  
OCT 3 10 00 AM '79  
PHOENIX, ARIZONA





ARIZONA  
AMENDED NOTICE OF LOCATION  
(Lode Claim)

67848  
9.00 4170  
STATE OF ARIZONA, County of Graham, ss Fee \$ No. \_\_\_\_\_  
I hereby certify that the within instrument was filed and recorded at  
request of PD Corp 9-15-89 1:50 PM  
In Docket No. 420 Page 19-20 and indexed in Mines  
Witness my hand and official seal the day and year aforesaid.  
SHIRLEY ANGLE  
COUNTY RECORDER BY *Shirley Angle* Deputy

Notice is hereby given that Phelps Dodge Corporation, whose mailing address is P. O. Box 187, Morenci, AZ 85540, by its undersigned agent, makes this amended location of the **Beta 65A** lode mining claim in the Lone Star Mining District, County of Graham, State of Arizona.

The general course of the claim is from North to South, and said claim is located within the SE Quarter of Section 17, and the NE Quarter of Section 20, Township 6 South, Range 27 East, Gila and Salt River Meridian, Arizona.

This Notice is posted upon a location monument on the centerline of the claim, said monument being located approximately 804.26 feet North and 3792.67 feet East from the SW corner of Section 17, Township 6 South, Range 27 East, G&SRM, Arizona. This claim is 1500 feet in length, running 1495 feet in a southerly direction and 5 feet in a northerly direction from said location monument and 600 feet in width (300 feet on either side of the centerline of the claim), forming a claim in the shape of a parallelogram.

Starting at the location monument, thence N23°40'00"E 5.00 feet to the North center end of the claim, thence S67°33'00"E 299.00 feet to the NE corner, thence S23°40'00"W 1500.00 feet, to the SE corner, thence N67°33'00"W 299.00 feet to the South center end, thence N67°33'00"W 299.00 feet to to the SW corner, thence N23°40'00"E 1500.00 feet to the NW corner, thence S67°33'00"E 299.00 feet to the North center end.

The location monument is in Section 17, Township 6 South, Range 27 East, G&SRM, Graham County, Arizona.

The undersigned claims the ground as depicted on the attached map or sketch.

This claim has been monumented in accordance with State and Federal law.

The original location notice and earlier amended location notice(s), if any, are recorded in the Official Records of Graham County, Arizona, and are filed with the Bureau of Land Management Department of Interior, as follows:

Name of Claim	Date	Recorded Doc	Page	BLM Serial Number
Beta #65	3/18/1957	45	546	AMC 67848

This amended location is made for the purposes of adjusting the boundaries of said claim and correcting any defects which may exist in the original location or the record thereof, hereby waiving no rights acquired under and by virtue of said original location.

Amended, dated and posted on the ground this 20th day of July, 1989. Time: 12:43 p.m.

PHELPS DODGE CORPORATION  
Owner

By Michael R. Pawlowski  
Agent

Chris A. Leachet  
Witness

RECEIVED  
B.L.M. AZ STATE OFFICE  
SEP 19 1989  
7:45 A.M.  
PHOENIX, ARIZONA

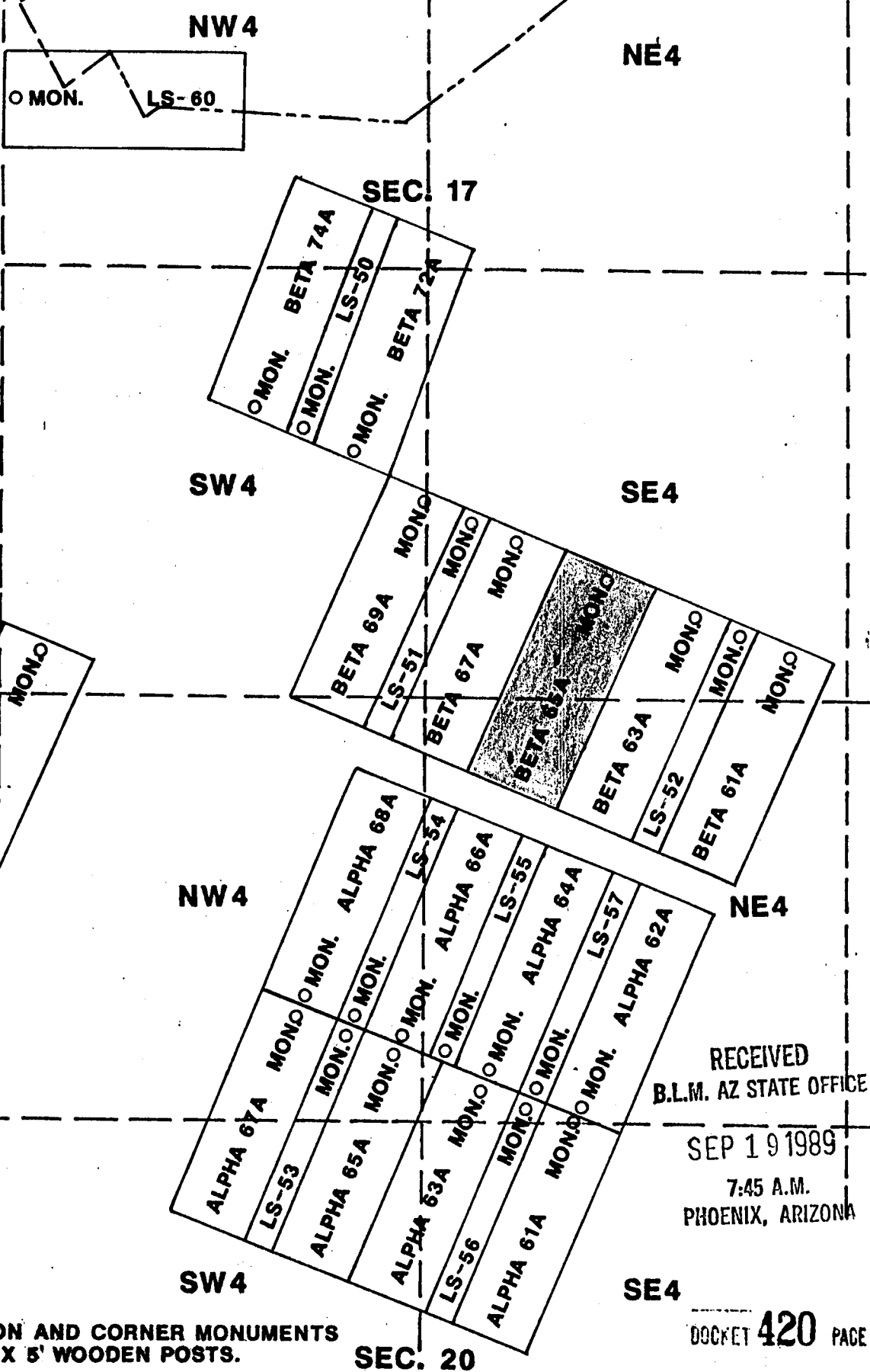
DOCKET 420 PAGE 19

Fee Rec'd

ENTERED IN COMPUTER  
9-25-89



**HORSESHOE MINE PATENTED**



RECEIVED  
 B.L.M. AZ STATE OFFICE  
 SEP 19 1989  
 7:45 A.M.  
 PHOENIX, ARIZONA

ALL LOCATION AND CORNER MONUMENTS  
 ARE 2" X 2" X 5' WOODEN POSTS.

DOCKET **420** PAGE **20**

TITLE		PHELPS DODGE CORPORATION ENGINEERING AND GEOLOGICAL SERVICES MORENCI BRANCH	Drawn by
BETA 65A	LODE CLAIM		Scale ≈ 1" = 1000'
T6S R27E	GRAHAM COUNTY	Date	No.



SUPPLEMENTAL INFORMATION FORM

(B.L.M. ORGANIC ACT)

The name of this claim is BETA # 65, which  
 is recorded in Docket 45 at page  
546 in the office of the Recorder  
 of GRAHAM County, Arizona.

The latest amendment of the aforesaid claim is the \_\_\_\_\_  
 \_\_\_\_\_ claim and recorded in \_\_\_\_\_  
 \_\_\_\_\_ at page \_\_\_\_\_.

The current owner is KENNECOTT COPPER CORPORATION, % MINE  
 ENGINEERING DEPARTMENT, whose address is Hayden, Arizona  
 85235.

This is a LODE claim which was  
 located on MARCH 13 in the year  
 of 1957.

This claim is situated in SE $\frac{1}{4}$  & NE $\frac{1}{4}$   
 of Section (s) 17 & 20, Township 6S,  
 Range 27E, G. & S. R. B. & M.

RECEIVED OFFICE  
 STATE OF ARIZONA  
 MARCH 10 1957

STATE OF ARIZONA ) hereby certify that the within  
 COUNTY OF GHAH ) instrument was filed for record  
 in County, State of Arizona  
 Witness my hand and Official Seal. H. Lyle Grant  
 Graham County Recorder  
 Book D-45 Page 546  
 Date: 3/18/57 9:30 A.M.  
 Request of: Bear Creek Mining Co.  
 By Ethel Sherman Deputy Fee: \$1.00

Indexed	Paged	Blotted

# Notice of Mining Location

## LODE CLAIM

### TO ALL WHOM IT MAY CONCERN:

This Mining Claim, the name of which is the Bear # 65  
 Mining Claim, situate on lands belonging to the United States of America, and in which there  
 are valuable mineral deposits, was entered upon and located for the purpose of exploration  
 and purchase by D. Z. H. H. H.  
a citizen of the U.S.A.

(Locator must insert either "a citizen of the United States" or "who has declared his intention of becoming a citizen of the United States.")  
 the undersigned, on the 13 day of March, 1957

The length of this claim is 1500 feet,  
 and 2 claim 10 feet,  
 in a N. 23 E direction and 1490  
5332 feet in a S. 33 W direction from  
 the center of the discovery shaft, at which this notice is posted, lengthwise of the claim, to-  
 gether with 200 feet in width of the surface grounds, on each side of  
 the center of said claim. The general course of the lode deposit and premises is from the  
 \_\_\_\_\_ to the \_\_\_\_\_

The claim is situated and located in the Sanchez Mining District, in  
Graham County, in the State of Arizona, about 9 miles  
 in a East direction from Lafford,  
Arizona

The surface boundaries of the claim are marked upon the ground as follows: Beginning  
 at \_\_\_\_\_  
 at a point in a \_\_\_\_\_ direction \_\_\_\_\_ feet from  
 the discovery shaft (at which this notice is posted), being in the center of the \_\_\_\_\_  
 \_\_\_\_\_ end line of said claim; thence \_\_\_\_\_ feet to a \_\_\_\_\_  
 \_\_\_\_\_, being the \_\_\_\_\_ corner of said claim; thence \_\_\_\_\_  
 \_\_\_\_\_ feet to a \_\_\_\_\_, being at the  
 \_\_\_\_\_ corner of said claim; thence \_\_\_\_\_ feet  
 to a \_\_\_\_\_ at the center of the \_\_\_\_\_ end of said claim;  
 thence \_\_\_\_\_ feet to a \_\_\_\_\_ being at the  
 \_\_\_\_\_ corner of said claim; thence \_\_\_\_\_ feet  
 to a \_\_\_\_\_ at the \_\_\_\_\_ corner of said claim;  
 thence \_\_\_\_\_ feet to the place of beginning.

Dated and posted on the grounds this 17 day of March, 1957  
Daniel F. E. H. H. H.  
agent for Bear Creek Mining Co.

MAP FILED IN A MC 66892

A MC 67848

RECEIVED  
 B.L.M. AZ STATE OFFICE  
 OCT 3 10 00 AM '79  
 PHOENIX ARIZONA



SUPPLEMENTAL INFORMATION FORM

(B.L.M. ORGANIC ACT)

The name of this claim is BETA # 66, which  
 is recorded in Docket 45 at page  
547 in the office of the Recorder  
 of GRAHAM County, Arizona.

The latest amendment of the aforesaid claim is the \_\_\_\_\_  
 \_\_\_\_\_ claim and recorded in \_\_\_\_\_  
 \_\_\_\_\_ at page \_\_\_\_\_.

The current owner is KENNECOTT COPPER CORPORATION, % MINE  
 ENGINEERING DEPARTMENT, whose address is Hayden, Arizona  
 85235.

This is a LODE claim which was  
 located on MARCH 13 in the year  
 of 1957.

This claim is situated in SE $\frac{1}{4}$   
 of Section (s) 17, Township 6S,  
 Range 27E, G. & S. R. B. & M.

RECEIVED OFFICE  
 B.L.M. AZ STATE  
 OCT 3 10 00 AM '79  
 PHOENIX, ARIZONA

STATE OF ARIZONA )  
COUNTY OF GRAHAM ) ss.

hereby certify that the within instrument was filed for record in County, State of Arizona

No. 73  
Book 45 Page 547

Witness my hand and Official Seal.

H. Lyle Grant  
Graham County Recorder

Date: 3/18/57 9:30 A.M.  
Request of: Bear Creek Mining Co.

Indexed	Paged	Blotted

By Ethel Sherman  
Deputy  
Fee: \$1.00

# Notice of Mining Location

## LODE CLAIM

### TO ALL WHOM IT MAY CONCERN:

This Mining Claim, the name of which is the BETA #66 Mining Claim, situate on lands belonging to the United States of America, and in which there are valuable mineral deposits, was entered upon and located for the purpose of exploration and purchase by W. K. KURTZ

(Locator must insert either "a citizen of the United States" or "who has declared his intention of becoming a citizen of the United States.")

the undersigned, on the 13 day of MARCH, 1957

The length of this claim is 1500 feet,  
and 1 claim 10 feet,  
in a S 23 W direction and 1490  
1123 E direction from  
the center of the discovery shaft, at which this notice is posted, lengthwise of the claim, together with 300 feet in width of the surface grounds, on each side of the center of said claim. The general course of the lode deposit and premises is from the

The claim is situated and located in the SANCTOR Mining District, in GRAHAM County, in the State of Arizona, about 9 miles in a N E direction from Safford, Arizona

The surface boundaries of the claim are marked upon the ground as follows: Beginning at \_\_\_\_\_  
at a point in a \_\_\_\_\_ direction \_\_\_\_\_ feet from the discovery shaft (at which this notice is posted), being in the center of the \_\_\_\_\_ end line of said claim; thence \_\_\_\_\_ feet to a \_\_\_\_\_, being the \_\_\_\_\_ corner of said claim; thence \_\_\_\_\_ feet to a \_\_\_\_\_, being at the \_\_\_\_\_ corner of said claim; thence \_\_\_\_\_ feet to a \_\_\_\_\_ at the center of the \_\_\_\_\_ end of said claim; thence \_\_\_\_\_ feet to a \_\_\_\_\_ being at the \_\_\_\_\_ corner of said claim; thence \_\_\_\_\_ feet to a \_\_\_\_\_ at the \_\_\_\_\_ corner of said claim; thence \_\_\_\_\_ feet to the place of beginning.

Dated and posted on the grounds this 13 day of MARCH, 1957

W. K. Kurtz  
Agent for Bear Creek Mining Co.

MAP FILED IN A MC 66892

A MC 67849

RECEIVED OFFICE  
B.L.M. ARIZONA STATE OFFICE  
OCT 3 10 00 AM '79  
PUEBLO ARIZONA





ARIZONA  
AMENDED NOTICE OF LOCATION  
(Lode Claim)

67850.  
en  
STATE OF ARIZONA, County of Graham, on Fee \$ 9.00 No. 4171  
I hereby certify that the within instrument was filed and recorded at  
request of PD Corp 9-15-89 1:50 PM  
In Docket No. 420 Page 21-2 and indexed in Mines  
Witness my hand and official seal the day and year aforesaid.  
SHIRLEY ANGLE  
COUNTY RECORDER BY *Shirley Angle* Deputy

Notice is hereby given that Phelps Dodge Corporation, whose mailing address is P. O. Box 187, Morenci, AZ 85540, by its undersigned agent, makes this amended location of the **Beta 67A** lode mining claim in the Lone Star Mining District, County of Graham, State of Arizona.

The general course of the claim is from North to South, and said claim is located within the SE & SW Quarter's of Section 17, and the NW & NE Quarter's of Section 20, Township 6 South, Range 27 East, Gila and Salt River Meridian, Arizona.

This Notice is posted upon a location monument on the centerline of the claim, said monument being located approximately 1032.63 feet North and 3239.99 feet East from the SW corner of Section 17, Township 6 South, Range 27 East, G&SRM, Arizona. This claim is 1500 feet in length, running 1495 feet in a southerly direction and 5 feet in a northerly direction from said location monument and 600 feet in width (300 feet on either side of the centerline of the claim), forming a claim in the shape of a parallelogram.

Starting at the location monument, thence N23°40'00"E 5.00 feet to the North center end of the claim, thence S67°33'00"E 299.00 feet to the NE corner, thence S23°40'00"W 1500.00 feet, to the SE corner, thence N67°33'00"W 299.00 feet to the South center end, thence N67°33'00"W 299.00 feet to to the SW corner, thence N23°40'00"E 1500.00 feet to the NW corner, thence S67°33'00"E 299.00 feet to the North center end.

The location monument is in Section 17, Township 6 South, Range 27 East, G&SRM, Graham County, Arizona.

The undersigned claims the ground as depicted on the attached map or sketch.

This claim has been monumented in accordance with State and Federal law.

The original location notice and earlier amended location notice(s), if any, are recorded in the Official Records of Graham County, Arizona, and are filed with the Bureau of Land Management Department of Interior, as follows:

Name of Claim	Date	Recorded Doc	Page	BLM Serial Number
Beta #67	3/18/1957	45	548	AMC 67850

This amended location is made for the purposes of adjusting the boundaries of said claim and correcting any defects which may exist in the original location or the record thereof, hereby waiving no rights acquired under and by virtue of said original location.

Amended, dated and posted on the ground this 20th day of July, 1989. Time: 12:36 pm.

PHELPS DODGE CORPORATION  
Owner

By Michael R. Pawlusch  
Agent

Chris A. Leachet  
Witness

RECEIVED  
B.L.M. AZ STATE OFFICE  
SEP 19 1989  
7:45 A.M.  
PHOENIX, ARIZONA

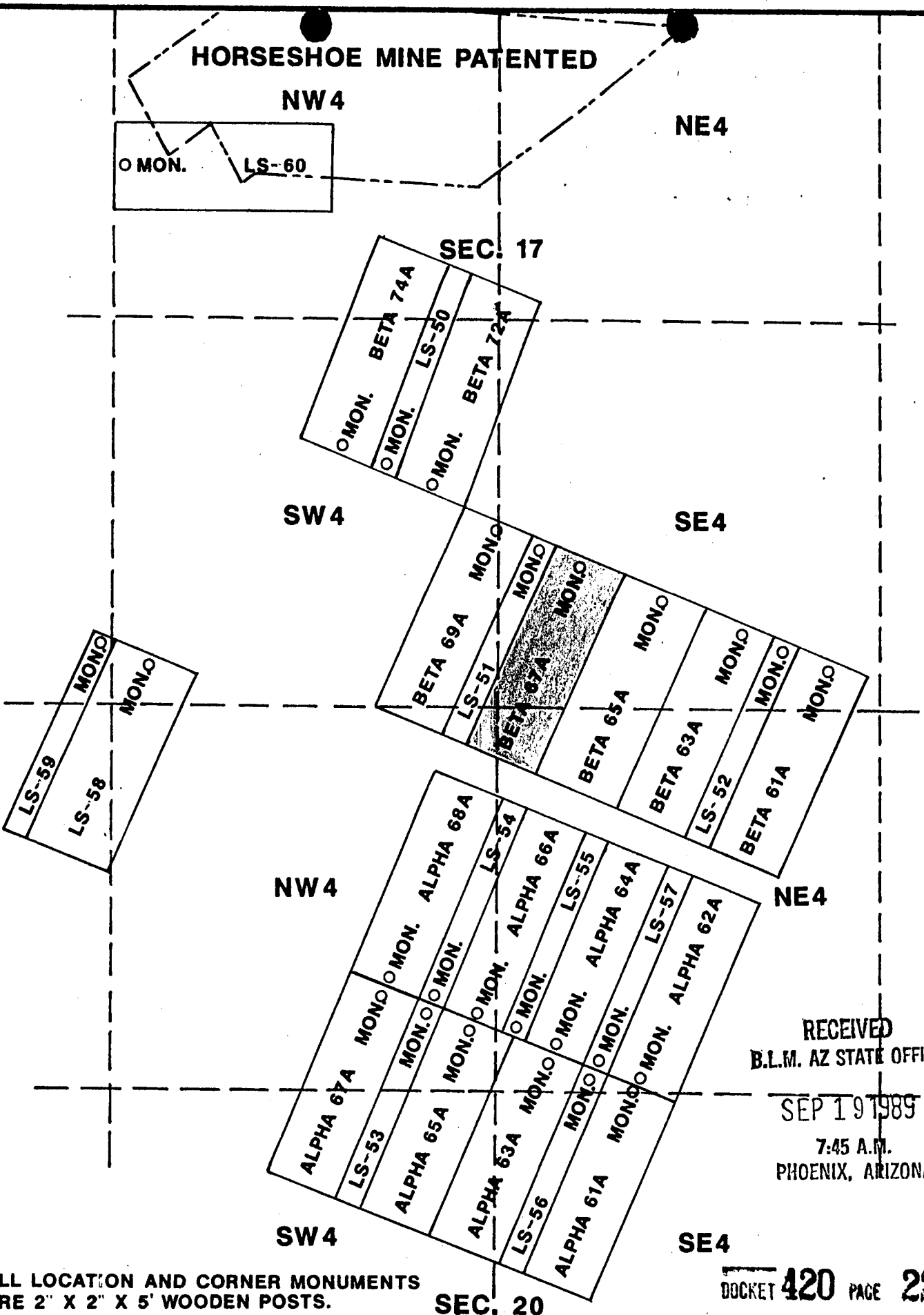
DOCKET 420 PAGE 21

Fee Rec'd

ENTERED IN COMPUTER  
9-25-89 *en*



**HORSESHOE MINE PATENTED**



RECEIVED  
 B.L.M. AZ STATE OFFICE  
 SEP 19 1989  
 7:45 A.M.  
 PHOENIX, ARIZONA

ALL LOCATION AND CORNER MONUMENTS ARE 2" X 2" X 5' WOODEN POSTS.

DOCKET **420** PAGE **22**

TITLE		PHELPS DODGE CORPORATION ENGINEERING AND GEOLOGICAL SERVICES MORENCI BRANCH	Drawn by
BETA 67A T6S R27E	LODE CLAIM GRAHAM COUNTY		Scale ≈ 1" = 1000' No.
		Date	



SUPPLEMENTAL INFORMATION FORM

(B.L.M. ORGANIC ACT)

The name of this claim is BETA # 67, which  
 is recorded in Docket 45 at page  
548 in the office of the Recorder  
 of GRAHAM County, Arizona.

The latest amendment of the aforesaid claim is the \_\_\_\_\_  
 \_\_\_\_\_ claim and recorded in \_\_\_\_\_  
 \_\_\_\_\_ at page \_\_\_\_\_.

The current owner is KENNECOTT COPPER CORPORATION, % MINE  
 ENGINEERING DEPARTMENT, whose address is Hayden, Arizona  
 85235.

This is a LODE claim which was  
 located on MARCH 13 in the year  
 of 1957.

This claim is situated in SW $\frac{1}{4}$ , SE $\frac{1}{4}$  - NW $\frac{1}{4}$ , NE $\frac{1}{4}$   
 of Section (s) 17 & 20, Township 6S,  
 Range 27E, G. & S. R. B. & M.

RECEIVED OFFICE  
 B.L.M. AZ STATE  
 OCT 3 10 00 AM '79  
 PHOENIX, ARIZONA

STATE OF ARIZONA )  
COUNTY OF Grahams ) ss.  
Witness my hand and Official Seal.

hereby certify that the within instrument was filed for record in \_\_\_\_\_ County, State of Arizona

No. -A  
Book D-45 Page 548

H. Lyle Grant  
Graham County Recorder

Date: 3/10/57 9:30 A.M.  
Request of: Bear Creek Mining Co.

Indexed	Paged	Slotted

By Ethel Sherman  
Deputy Fee: \$1.00

# Notice of Mining Location

## LODE CLAIM

### TO ALL WHOM IT MAY CONCERN:

This Mining Claim, the name of which is the Pat. # 67 Mining Claim, situate on lands belonging to the United States of America, and in which there are valuable mineral deposits, was entered upon and located for the purpose of exploration

and purchase by D. E. Hucker  
a citizen of the USA

(Locator must insert either "a citizen of the United States" or "who has declared his intention of becoming a citizen of the United States.")

the undersigned, on the 3 day of March, 1957

The length of this claim is 1500 feet,  
and 2 claim 10 feet,  
in a N 23 E direction and 1490

feet in a S 23 W direction from  
the center of the discovery shaft, at which this notice is posted, lengthwise of the claim, together with 300 feet in width of the surface grounds, on each side of the center of said claim. The general course of the lode deposit and premises is from the

to the \_\_\_\_\_  
The claim is situated and located in the Lakeview Mining District, in Graham County, in the State of Arizona, about 9 miles  
in a East direction from Jeffers, Arizona

The surface boundaries of the claim are marked upon the ground as follows: Beginning at \_\_\_\_\_

at a point in a \_\_\_\_\_ direction \_\_\_\_\_ feet from the discovery shaft (at which this notice is posted), being in the center of the \_\_\_\_\_ end line of said claim; thence \_\_\_\_\_ feet to a \_\_\_\_\_, being the \_\_\_\_\_ corner of said claim; thence \_\_\_\_\_ feet to a \_\_\_\_\_, being at the \_\_\_\_\_ corner of said claim; thence \_\_\_\_\_ feet to a \_\_\_\_\_ at the center of the \_\_\_\_\_ end of said claim; thence \_\_\_\_\_ feet to a \_\_\_\_\_ being at the \_\_\_\_\_ corner of said claim; thence \_\_\_\_\_ feet to a \_\_\_\_\_ at the \_\_\_\_\_ corner of said claim; thence \_\_\_\_\_ feet to the place of beginning.

Dated and posted on the grounds this 12 day of March, 1957

Daniel L. E. Hucker  
agent for Bear Creek Mining Co

MAP FILED IN A MC 66892

A MC 67850

RECEIVED OFFICE  
B.L.M. AZ STATE OFFICE  
OCT 3 10 00 AM '79  
PHOENIX ARIZONA



SUPPLEMENTAL INFORMATION FORM

(B.L.M. ORGANIC ACT)

The name of this claim is BETA # 68, which  
 is recorded in Docket 45 at page  
549 in the office of the Recorder  
 of GRAHAM County, Arizona.

The latest amendment of the aforesaid claim is the \_\_\_\_\_  
 \_\_\_\_\_ claim and recorded in \_\_\_\_\_  
 \_\_\_\_\_ at page \_\_\_\_\_.

The current owner is KENNECOTT COPPER CORPORATION, % MINE  
 ENGINEERING DEPARTMENT, whose address is Hayden, Arizona  
 85235.

This is a LODE claim which was  
 located on MARCH 13 in the year  
 of 1957.

This claim is situated in SE $\frac{1}{4}$   
 of Section (s) 17, Township 6S,  
 Range 27E, G. & S. R. B. & M.

RECEIVED  
 B.L.M. AZ STATE OFFICE  
 OCT 3 10 00 AM '79  
 PHOENIX, ARIZONA







67852  
4172

9.00 4172

ARIZONA  
AMENDED NOTICE OF LOCATION  
(Lode Claim)

STATE OF ARIZONA, County of Graham, ss Fee \$ \_\_\_\_\_ No. \_\_\_\_\_  
I hereby certify that the within instrument was filed and recorded at  
request of PD Corp 9-15-89 1:50 PM  
In Docket No. 420 Page 23-24 and indexed in Mines  
Witness my hand and official seal the day and year aforesaid.  
SHIRLEY ANGLE  
COUNTY RECORDER BY Shirley Angle Deputy

Notice is hereby given that Phelps Dodge Corporation, whose mailing address is P. O. Box 187, Morenci, AZ 85540, by its undersigned agent, makes this amended location of the Beta 69A lode mining claim in the Lone Star Mining District, County of Graham, State of Arizona.

The general course of the claim is from North to South, and said claim is located within the SE & SW Quarter's of Section 17, and the NW Quarter of Section 20, Township 6 South, Range 27 East, Gila and Salt River Meridian, Arizona.

This Notice is posted upon a location monument on the centerline of the claim, said monument being located approximately 1263.66 feet North and 2680.85 feet East from the SW corner of Section 17, Township 6 South, Range 27 East, G&SRM, Arizona. This claim is 1500 feet in length, running 1495 feet in a southerly direction and 5 feet in a northerly direction from said location monument and 600 feet in width (300 feet on either side of the centerline of the claim), forming a claim in the shape of a parallelogram.

Starting at the location monument, thence N23°40'00"E 5.00 feet to the North center end of the claim, thence S67°33'00"E 299.00 feet to the NE corner, thence S23°40'00"W 1500.00 feet, to the SE corner, thence N67°33'00"W 299.00 feet to the South center end, thence N67°33'00"W 299.00 feet to to the SW corner, thence N23°40'00"E 1500.00 feet to the NW corner, thence S67°33'00"E 299.00 feet to the North center end.

The location monument is in Section 17, Township 6 South, Range 27 East, G&SRM, Graham County, Arizona.

The undersigned claims the ground as depicted on the attached map or sketch.

This claim has been monumented in accordance with State and Federal law.

The original location notice and earlier amended location notice(s), if any, are recorded in the Official Records of Graham County, Arizona, and are filed with the Bureau of Land Management Department of Interior, as follows:

Name of Claim	Date	Recorded Doc	Page	BLM Serial Number
Beta #69	3/18/1957	45	550	AMC 67852

This amended location is made for the purposes of adjusting the boundaries of said claim and correcting any defects which may exist in the original location or the record thereof, hereby waiving no rights acquired under and by virtue of said original location.

Amended, dated and posted on the ground this 20th day of July, 1989. Time: 12:28 pm.

PHELPS DODGE CORPORATION  
Owner

By Michael R. Pawlowsky  
Agent

Chris A. Leachet  
Witness

RECEIVED  
B.L.M. AZ STATE OFFICE

SEP 19 1989

7:45 A.M.  
PHOENIX, ARIZONA

DOCKET 420 PAGE 23

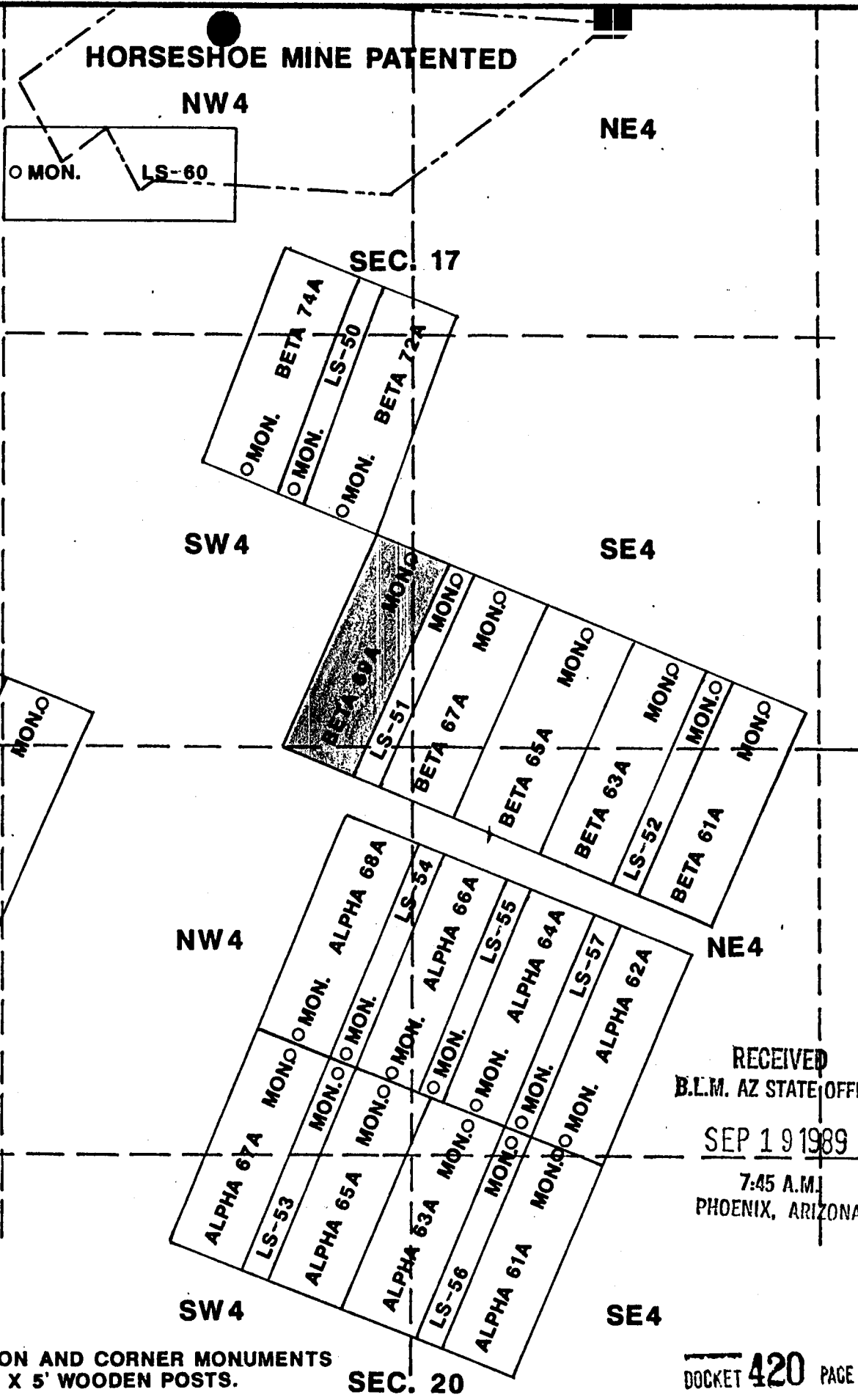
Fee Rec'd

ENTERED IN COMPUTER

9-25-89  
4172



**HORSESHOE MINE PATENTED**



RECEIVED  
 B.L.M. AZ STATE OFFICE  
 SEP 19 1989  
 7:45 A.M.  
 PHOENIX, ARIZONA

ALL LOCATION AND CORNER MONUMENTS  
 ARE 2" X 2" X 5' WOODEN POSTS.

DOCKET 420 PAGE 24

TITLE		PHELPS DODGE CORPORATION ENGINEERING AND GEOLOGICAL SERVICES MORENCI BRANCH	Drawn by
BETA 69A	LODE CLAIM		Scale ≈ 1" = 1000'
T6S R27E	GRAHAM COUNTY		No.
		Date	



SUPPLEMENTAL INFORMATION FORM

(B.L.M. ORGANIC ACT)

The name of this claim is BETA # 69, which is recorded in Docket 45 at page 550 in the office of the Recorder of GRAHAM County, Arizona.

The latest amendment of the aforesaid claim is the \_\_\_\_\_ claim and recorded in \_\_\_\_\_ at page \_\_\_\_\_.

The current owner is KENNECOTT COPPER CORPORATION, % MINE ENGINEERING DEPARTMENT, whose address is Hayden, Arizona 85235.

This is a LODE claim which was located on MARCH 13 in the year of 1957.

This claim is situated in SW<sup>1</sup>/<sub>4</sub>, SE<sup>1</sup>/<sub>4</sub> - NW<sup>1</sup>/<sub>4</sub> of Section (s) 17 & 20, Township 6S, Range 27E, G. & S. R. B. & M.

RECEIVED  
BLM. AZ STATE OFFICE  
PHOENIX, ARIZONA  
OCT 3 10 00 AM '79

STATE OF ARIZONA  
COUNTY OF GRAHAM

hereby certify that the within  
document was filed for record  
in County, State of Arizona

No. [redacted]  
Book [redacted]

Witness my hand and Official Seal.

H. Lyle Grant  
Graham County Recorder

Date: 3/18/57 9:30 A.M.  
Request of: Bear Creek Mining Co.

Indexed	Filed	Blotted

By *Ettel Sherman*  
Deputy

Fee: \$1.00

# Notice of Mining Location

## LODE CLAIM

### TO ALL WHOM IT MAY CONCERN:

This Mining Claim, the name of which is the *Beta # 69*  
Mining Claim, situate on lands belonging to the United States of America, and in which there  
are valuable mineral deposits, was entered upon and located for the purpose of exploration  
and purchase by *D. I. E. Hutchins*

*a citizen of the USA*

(Locator must insert either "a citizen of the United States" or "who has declared his intention of becoming a citizen of the United States.")

the undersigned, on the *13* day of *March*, 19*57*

The length of this claim is *1500* feet,  
and *2* claim *10* feet,

in a *N 23 E* direction and *1490*  
feet in a *S 23 W* direction from

the center of the discovery shaft, at which this notice is posted, lengthwise of the claim, to-  
gether with *300* feet in width of the surface grounds, on each side of  
the center of said claim. The general course of the lode deposit and premises is from the

to the

The claim is situated and located in the *Sunday* Mining District, in  
*Graham* County, in the State of Arizona, about *9 miles*

in a *East* direction from *Jeffery*  
*Arizona*

The surface boundaries of the claim are marked upon the ground as follows: Beginning  
at

at a point in a direction feet from  
the discovery shaft (at which this notice is posted), being in the center of the

end line of said claim; thence feet to a  
being the corner of said claim; thence

feet to a being at the  
corner of said claim; thence feet

to a at the center of the end of said claim;  
thence feet to a being at the

corner of said claim; thence feet  
to a at the corner of said claim;  
thence feet to the place of beginning.

Dated and posted on the grounds this *13* day of *March*, 19*57*

*Daniel P. Hutchins*  
*agent for Bear Creek Mining Co.*

MAP FILED IN A MC 66892

RECEIVED  
B.L.M. AZ STATE OFFICE  
OCT 3 10 00 AM '79  
PHOENIX, ARIZONA

A MC 67852



SUPPLEMENTAL INFORMATION FORM

(B.L.M. ORGANIC ACT)

The name of this claim is BETA # 70, which  
 is recorded in Docket 45 at page  
551 in the office of the Recorder  
 of GRAHAM County, Arizona.

The latest amendment of the aforesaid claim is the \_\_\_\_\_  
 \_\_\_\_\_ claim and recorded in \_\_\_\_\_  
 \_\_\_\_\_ at page \_\_\_\_\_.

The current owner is KENNECOTT COPPER CORPORATION, % MINE  
 ENGINEERING DEPARTMENT, whose address is Hayden, Arizona  
 85235.

This is a LODE claim which was  
 located on MARCH 13 in the year  
 of 1957.

This claim is situated in NE<sup>1</sup>/<sub>4</sub>, SE<sup>1</sup>/<sub>4</sub>, SW<sup>1</sup>/<sub>4</sub>  
 of Section (s) 17, Township 6S,  
 Range 27E, G. & S. R. B. & M.

RECEIVED  
 B.L.M. AZ STATE OFFICE  
 OCT 3 10 00 AM '79  
 PHOENIX, ARIZONA



I hereby certify that the within  
in ment was filed for record  
in County, State of Arizona

No. 127 PAGE 551

Book 245 Page 551

Indexed	Filed	Noted

H. Lyle Grant  
Graham County Recorder

Date: 3/18/57 9:30 A.M.  
Request of: Bear Creek Mining Co.

By Ethel Sherman  
Deputy

Fee: \$1.00

# Notice of Mining Location

## LODE CLAIM

### TO ALL WHOM IT MAY CONCERN:

This Mining Claim, the name of which is the BETA #70  
Mining Claim, situate on lands belonging to the United States of America, and in which there  
are valuable mineral deposits, was entered upon and located for the purpose of exploration  
and purchase by W. L. KURTZ, a citizen  
of the U.S.A.

(Locater must insert either "a citizen of the United States" or "who has declared his intention of becoming a citizen of the United States.")  
the undersigned, on the 13 day of March, 1957  
The length of this claim is 1500 feet,  
and I claim 10 feet,  
in a S 23 W direction and 14 90  
feet in a N 23 E direction from  
the center of the discovery shaft, at which this notice is posted, lengthwise of the claim, to-  
gether with 300 feet in width of the surface grounds, on each side of  
the center of said claim. The general course of the lode deposit and premises is from the  
to the

The claim is situated and located in the SAWCHIZ Mining District, in  
GRAHAM County, in the State of Arizona, about 9 miles  
in a NE direction from Safford, Arizona

The surface boundaries of the claim are marked upon the ground as follows: Beginning  
at  
at a point in a direction feet from  
the discovery shaft (at which this notice is posted), being in the center of the  
end line of said claim; thence feet to a  
being the corner of said claim; thence  
feet to a being at the  
corner of said claim; thence feet  
at the center of the end of said claim;  
thence feet to a being at the  
corner of said claim; thence feet  
at the corner of said claim;  
thence feet to the place of beginning.

Dated and posted on the grounds this 13 day of March, 1957  
W. L. Kurtz  
agent for Bear Creek Mining Co.

MAP FILED IN A MC 66892

RECEIVED OFFICE  
B.L.M. AZ STATE OFFICE  
OCT 3 10 00 AM '79  
PHOENIX, ARIZONA

A MC 67853



SUPPLEMENTAL INFORMATION FORM

(B.L.M. ORGANIC ACT)

The name of this claim is BETA # 71, which  
 is recorded in Docket 45 at page  
552 in the office of the Recorder  
 of GRAHAM County, Arizona.

The latest amendment of the aforesaid claim is the \_\_\_\_\_  
 \_\_\_\_\_ claim and recorded in \_\_\_\_\_  
 \_\_\_\_\_ at page \_\_\_\_\_.

The current owner is KENNECOTT COPPER CORPORATION, % MINE  
 ENGINEERING DEPARTMENT, whose address is Hayden, Arizona  
 85235.

This is a LODE claim which was  
 located on MARCH 13 in the year  
 of 1957.

This claim is situated in SW $\frac{1}{4}$   
 of Section (s) 17, Township 6S,  
 Range 27E, G. & S. R. B. & M.

RECEIVED  
 B.L.M. AZ STATE OFFICE  
 OCT 3 10 00 AM '79  
 PHOENIX, ARIZONA

STATE OF ARIZONA  
COUNTY OF GRAHAM  
Witness my hand and Official Seal.

hereby certify that the within instrument was filed for record in County, State of Arizona

No. \_\_\_\_\_  
Book D-45 Page 552

H. Kyle Grant  
Graham County Recorder

Date: 3/18/57 9:30 A.M.  
Request of: Bear Creek Mining Co.

Indexed	Filed	Blotted

By Ethel Sherman  
Deputy

Fee: \$1.00

# Notice of Mining Location

## LODE CLAIM

### TO ALL WHOM IT MAY CONCERN:

This Mining Claim, the name of which is the Beta # 71 Mining Claim, situate on lands belonging to the United States of America, and in which there are valuable mineral deposits, was entered upon and located for the purpose of exploration and purchase by D. T. E. Hawkins

a citizen of the U.S.A.

(Locator must insert either "a citizen of the United States" or "who has declared his intention of becoming a citizen of the United States.")

the undersigned, on the 13 day of March, 1957

The length of this claim is 500 feet,

and 2 claim 160 feet,

in a N 23 E direction and 14.91

feet in a S 23 W direction from the center of the discovery shaft, at which this notice is posted, lengthwise of the claim, together with 300 feet in width of the surface grounds, on each side of the center of said claim. The general course of the lode deposit and premises is from the

to the

The claim is situated and located in the Sanchez Mining District, in Graham County, in the State of Arizona, about 2 miles in a W East direction from Jefferson, Arizona

The surface boundaries of the claim are marked upon the ground as follows: Beginning at

at a point in a \_\_\_\_\_ direction \_\_\_\_\_ feet from the discovery shaft (at which this notice is posted), being in the center of the \_\_\_\_\_

\_\_\_\_\_ end line of said claim; thence \_\_\_\_\_ feet to a \_\_\_\_\_

\_\_\_\_\_, being the \_\_\_\_\_ corner of said claim; thence \_\_\_\_\_

\_\_\_\_\_ feet to a \_\_\_\_\_, being at the \_\_\_\_\_

\_\_\_\_\_ corner of said claim; thence \_\_\_\_\_ feet

to a \_\_\_\_\_ at the center of the \_\_\_\_\_ end of said claim;

thence \_\_\_\_\_ feet to a \_\_\_\_\_ being at the \_\_\_\_\_

\_\_\_\_\_ corner of said claim; thence \_\_\_\_\_ feet

to a \_\_\_\_\_ at the \_\_\_\_\_ corner of said claim;

thence \_\_\_\_\_ feet to the place of beginning.

Dated and posted on the grounds this 13 day of March, 1957

Daniel T. E. Hawkins  
Agent for Bear Creek Mining Co.

MAP FILED IN A MC 66892

A MC 67854

RECEIVED  
B.L.M. AZ STATE OFFICE  
OCT 3 10 00 AM '79





ARIZONA  
AMENDED NOTICE OF LOCATION  
(Lode Claim)

67855  
ej  
9.00 4173  
STATE OF ARIZONA, County of Graham, ss Fee \$ \_\_\_\_\_ No. \_\_\_\_\_  
I hereby certify that the within instrument was filed and recorded at  
request of PD Corp 9-15-89 1:50 PM  
In Docket No. 420 Page 25-6 and indexed in Mines  
Witness my hand and official seal the day and year aforesaid.  
SHIRLEY ANGLE  
COUNTY RECORDER BY Shirley Angle

Notice is hereby given that Phelps Dodge Corporation, whose mailing address is P. O. Box 187, Morenci, AZ 85540, by its undersigned agent, makes this amended location of the Beta 72A lode mining claim in the Lone Star Mining District, County of Graham, State of Arizona.

The general course of the claim is from North to South, and said claim is located within the NW, NE, SE & SW Quarter's of Section 17, Township 6 South, Range 27 East, Gila and Salt River Meridian, Arizona.

This Notice is posted upon a location monument on the centerline of the claim, said monument being located approximately 1501.42 feet North and 2130.92 feet East from the SW corner of Section 17, Township 6 South, Range 27 East, G&SRM, Arizona. This claim is 1500 feet in length, running 1494 feet in a northerly direction and 6 feet in a southerly direction from said location monument and 600 feet in width (300 feet on either side of the centerline of the claim), forming a claim in the shape of a parallelogram.

Starting at the location monument, thence S20°47'00"W 5.00 feet to the South center end of the claim, thence N67°36'00"W 299.00 feet to the SW corner, thence N20°47'00"E 1495.00 feet, to the NW corner, thence S67°36'00"E 299.00 feet to the North center end, thence S67°36'00"E 300.00 feet to the NE corner, thence S20°47'00"W 1495.00 feet to the SE corner, thence N67°36'00"W 300.00 feet to the South center end.

The location monument is in Section 17, Township 6 South, Range 27 East, G&SRM, Graham County, Arizona.

The undersigned claims the ground as depicted on the attached map or sketch.

This claim has been monumented in accordance with State and Federal law.

The original location notice and earlier amended location notice(s), if any, are recorded in the Official Records of Graham County, Arizona, and are filed with the Bureau of Land Management Department of Interior, as follows:

Name of Claim	Date	Recorded Doc	Page	BLM Serial Number
Beta #72	3/18/1957	45	553	AMC 67855

This amended location is made for the purposes of adjusting the boundaries of said claim and correcting any defects which may exist in the original location or the record thereof, hereby waiving no rights acquired under and by virtue of said original location.

Amended, dated and posted on the ground this 20th day of July, 1989. Time: 12:21pm.

PHELPS DODGE CORPORATION  
Owner

By Michael R. Pawlowski  
Agent

Chris A. Leachet  
Witness

RECEIVED  
B.L.M. AZ STATE OFFICE

SEP 19 1989

7:45 A.M.  
PHOENIX, ARIZONA

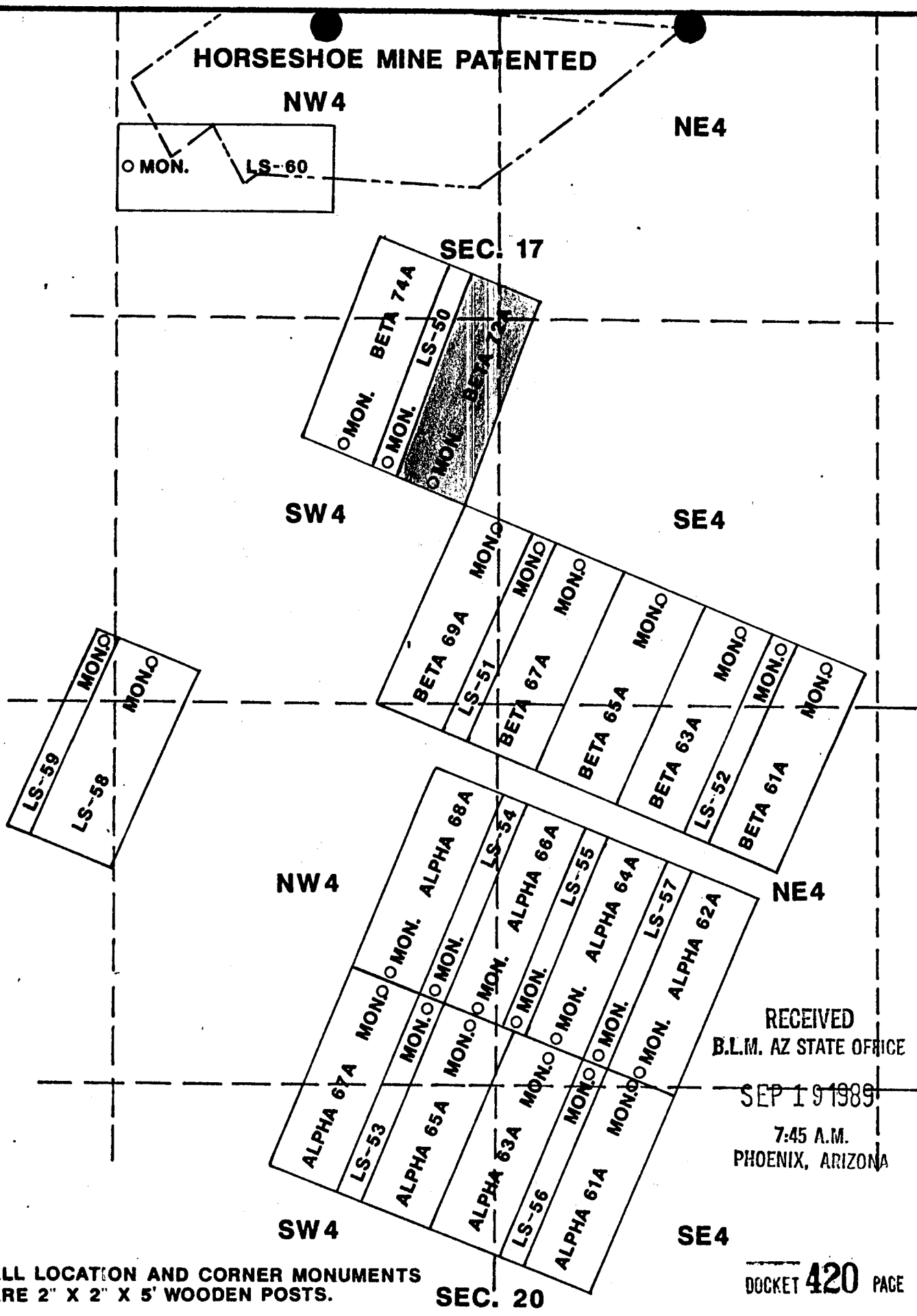
DOCKET 420 PAGE 25

Fee Rec'd

ENTERED IN COMPUTER  
9-25-89  
GZ



**HORSESHOE MINE PATENTED**



RECEIVED  
 B.L.M. AZ STATE OFFICE  
 SEP 19 1989  
 7:45 A.M.  
 PHOENIX, ARIZONA

ALL LOCATION AND CORNER MONUMENTS ARE 2" X 2" X 5' WOODEN POSTS.

DOCKET **420** PAGE **26**

TITLE		PHELPS DODGE CORPORATION ENGINEERING AND GEOLOGICAL SERVICES MORENCI BRANCH	Drawn by
BETA 72A T6S R27E	LODE CLAIM GRAHAM COUNTY		Scale ≈ 1" = 1000' No.
		Date	



SUPPLEMENTAL INFORMATION FORM

(B.L.M. ORGANIC ACT)

The name of this claim is BETA # 72, which  
 is recorded in Docket 45 at page  
553 in the office of the Recorder  
 of GRAHAM County, Arizona.

The latest amendment of the aforesaid claim is the \_\_\_\_\_  
 \_\_\_\_\_ claim and recorded in \_\_\_\_\_  
 \_\_\_\_\_ at page \_\_\_\_\_.

The current owner is KENNECOTT COPPER CORPORATION, % MINE  
 ENGINEERING DEPARTMENT, whose address is Hayden, Arizona  
 85235.

This is a LODE claim which was  
 located on MARCH 13 in the year  
 of 1957.

This claim is situated in NW $\frac{1}{4}$ , NE $\frac{1}{4}$ , SE $\frac{1}{4}$ , SW $\frac{1}{4}$   
 of Section (s) 17, Township 6S,  
 Range 27E, G. & S. R. B. & M.

RECEIVED  
 B.L.M. AZ STATE OFFICE  
 OCT 3 10 00 AM '79  
 PHOENIX, ARIZONA

STATE OF ARIZONA  
COUNTY OF GRAHAM

I hereby certify that the within instrument was filed for record in County, State of Arizona  
H. Lyle Grant  
Graham County Recorder

No. 1  
Book D-45 Page 553  
Date: 3/18/57 9:30 A.M.  
Request of: Bear Creek Mining Co.  
Fee: \$1.00

Indexed	Paged	Blotted

By Ethel Sherman  
Deputy

# Notice of Mining Location

## LODE CLAIM

### TO ALL WHOM IT MAY CONCERN:

This Mining Claim, the name of which is the BETA # 72 Mining Claim, situate on lands belonging to the United States of America, and in which there are valuable mineral deposits, was entered upon and located for the purpose of exploration and purchase by W. L. KURTZ a citizen of the U.S.A.

(Locator must insert either "a citizen of the United States" or "who has declared his intention of becoming a citizen of the United States.")  
the undersigned, on the 13 day of March, 1957

The length of this claim is 1500 feet,  
and 7 claim 10 feet,  
in a S 23 W direction and 1490  
feet in a N 23 E direction from  
the center of the discovery shaft, at which this notice is posted, lengthwise of the claim, together with 300 feet in width of the surface grounds, on each side of the center of said claim. The general course of the lode deposit and premises is from the

to the  
The claim is situated and located in the SAN JUAN Mining District, in Graham County, in the State of Arizona, about 9 miles in a NE direction from Safford, Arizona

The surface boundaries of the claim are marked upon the ground as follows: Beginning at  
at a point in a ..... direction ..... feet from the discovery shaft (at which this notice is posted), being in the center of the ..... end line of said claim; thence ..... feet to a ..... corner of said claim; thence ..... feet to a ..... corner of said claim; thence ..... feet to a ..... at the center of the ..... end of said claim; thence ..... feet to a ..... being at the ..... corner of said claim; thence ..... feet to a ..... at the ..... corner of said claim; thence ..... feet to the place of beginning.

Dated and posted on the grounds this 13 day of March, 1957  
W. L. Kurtz  
agent for Bear Creek Mining Co.

MAP FILED IN A MC 66892

A MC 67855

RECEIVED  
BLM AZ STATE OFFICE  
OCT 3 10 00 AM '79  
PHOENIX, ARIZONA



SUPPLEMENTAL INFORMATION FORM

(B.L.M. ORGANIC ACT)

The name of this claim is BETA # 73, which  
 is recorded in Docket 45 at page  
554 in the office of the Recorder  
 of GRAHAM County, Arizona.

The latest amendment of the aforesaid claim is the \_\_\_\_\_  
 \_\_\_\_\_ claim and recorded in \_\_\_\_\_  
 \_\_\_\_\_ at page \_\_\_\_\_.

The current owner is KENNECOTT COPPER CORPORATION, % MINE  
 ENGINEERING DEPARTMENT, whose address is Hayden, Arizona  
 85235.

This is a LODE claim which was  
 located on MARCH 13 in the year  
 of 1957.

This claim is situated in SW $\frac{1}{4}$   
 of Section (s) 17, Township 6S,  
 Range 27E, G. & S. R. B. & M.

RECEIVED  
 B.L.M. AZ STATE OFFICE  
 OCT 3 10 00 AM '79  
 PHOENIX, ARIZONA

STATE OF ARIZONA )  
COUNTY OF GRAHAM )

I hereby certify that the within instrument was filed for record in County, State of Arizona

No. 19

Book D-45

Page 554

Witness my hand and Official Seal.

H. Lyle Grant

Graham County Recorder

Date: 3/18/57 9:30 A.M.  
Request of: Bear Creek Mining Co.

Indexed	Filed	Blotted

By

*Edel Sherman*  
Deputy

Fee: \$1.00

# Notice of Mining Location

## LODE CLAIM

### TO ALL WHOM IT MAY CONCERN:

This Mining Claim, the name of which is the Lot # 73 Mining Claim, situate on lands belonging to the United States of America, and in which there are valuable mineral deposits, was entered upon and located for the purpose of exploration

and purchase by D. I. E. Huachin  
a citizen of the U.S.A.

(Locator must insert either "a citizen of the United States" or "who has declared his intention of becoming a citizen of the United States.")

the undersigned, on the 13 day of March, 1957

The length of this claim is 1500 feet,

and 2 claim 10 feet,

in a N23E direction and 1490

feet in a S23W direction from the center of the discovery shaft, at which this notice is posted, lengthwise of the claim, to-

gether with 500 feet in width of the surface grounds, on each side of the center of said claim. The general course of the lode deposit and premises is from the

to the

The claim is situated and located in the Sanchez Mining District,

Graham County, in the State of Arizona, about 9 miles

in a East direction from Superior, Arizona

The surface boundaries of the claim are marked upon the ground as follows: Beginning

at

at a point in a direction feet from

the discovery shaft (at which this notice is posted), being in the center of the

end line of said claim; thence feet to a

, being the corner of said claim; thence

feet to a, being at the

corner of said claim; thence feet

to a at the center of the end of said claim;

thence feet to a being at the

corner of said claim; thence feet

to a at the corner of said claim;

thence feet to the place of beginning.

Dated and posted on the grounds this 13 day of March, 1957

Daniel R. E. Huachin  
agent for Bear Creek Mining Co.

MAP FILED IN A MC 66892

RECEIVED  
B.L.M. AZ STATE OFFICE  
OCT 3 10 00 AM '79  
PHOENIX ARIZONA

A MC 67856





ARIZONA  
AMENDED NOTICE OF LOCATION  
(Lode Claim)

9-15 89 1:50 P.M.

9.00 4174

STATE OF ARIZONA, County of Graham, as Fee \$ No. \_\_\_\_\_  
I hereby certify that the within instrument was filed and recorded at  
request of Phelps Dodge Corp.  
In Docket No. 420 Page 27-8, and Indexed In Mines  
Witness my hand and official seal the day and year aforesaid.  
SHIRLEY ANGLE  
COUNTY RECORDER BY [Signature] Deputy

67857  
Eji

Notice is hereby given that Phelps Dodge Corporation, whose mailing address is P. O. Box 187, Morenci, AZ 85540, by its undersigned agent, makes this amended location of the Beta 74A lode mining claim in the Lone Star Mining District, County of Graham, State of Arizona.

The general course of the claim is from North to South, and said claim is located within the NW & SW Quarter's of Section 17, Township 6 South, Range 27 East, Gila and Salt River Meridian, Arizona.

This Notice is posted upon a location monument on the centerline of the claim, said monument being located approximately 1731.20 feet North and 1573.42 feet East from the SW corner of Section 17, Township 6 South, Range 27 East, G&SRM, Arizona. This claim is 1500 feet in length, running 1494 feet in a northerly direction and 6 feet in a southerly direction from said location monument and 600 feet in width (300 feet on either side of the centerline of the claim), forming a claim in the shape of a parallelogram.

Starting at the location monument, thence S20°47'00"W 5.00 feet to the South center end of the claim, thence N67°36'00"W 300.00 feet to the SW corner, thence N20°47'00"E 1495.00 feet, to the NW corner, thence S67°36'00"E 300.00 feet to the North center end, thence S67°36'00"E 299.00 feet to to the NE corner, thence S20°47'00"W 1495.00 feet to the SE corner, thence N67°36'00"W 299.00 feet to the South center end.

The location monument is in Section 17, Township 6 South, Range 27 East, G&SRM, Graham County, Arizona.

The undersigned claims the ground as depicted on the attached map or sketch.

This claim has been monumented in accordance with State and Federal law.

The original location notice and earlier amended location notice(s), if any, are recorded in the Official Records of Graham County, Arizona, and are filed with the Bureau of Land Management Department of Interior, as follows:

Name of Claim	Date	Recorded Doc	Page	BLM Serial Number
Beta #74	3/18/1957	45	555	AMC 67857

This amended location is made for the purposes of adjusting the boundaries of said claim and correcting any defects which may exist in the original location or the record thereof, hereby waiving no rights acquired under and by virtue of said original location.

Amended, dated and posted on the ground this 20th day of July, 1989. Time: 12:15pm.

PHELPS DODGE CORPORATION  
Owner

By Michael R. Paulovich  
Agent

Chris A. Leachet  
Witness

RECEIVED  
B.L.M. AZ STATE OFFICE

SEP 19 1989  
7:45 A.M.  
PHOENIX, ARIZONA

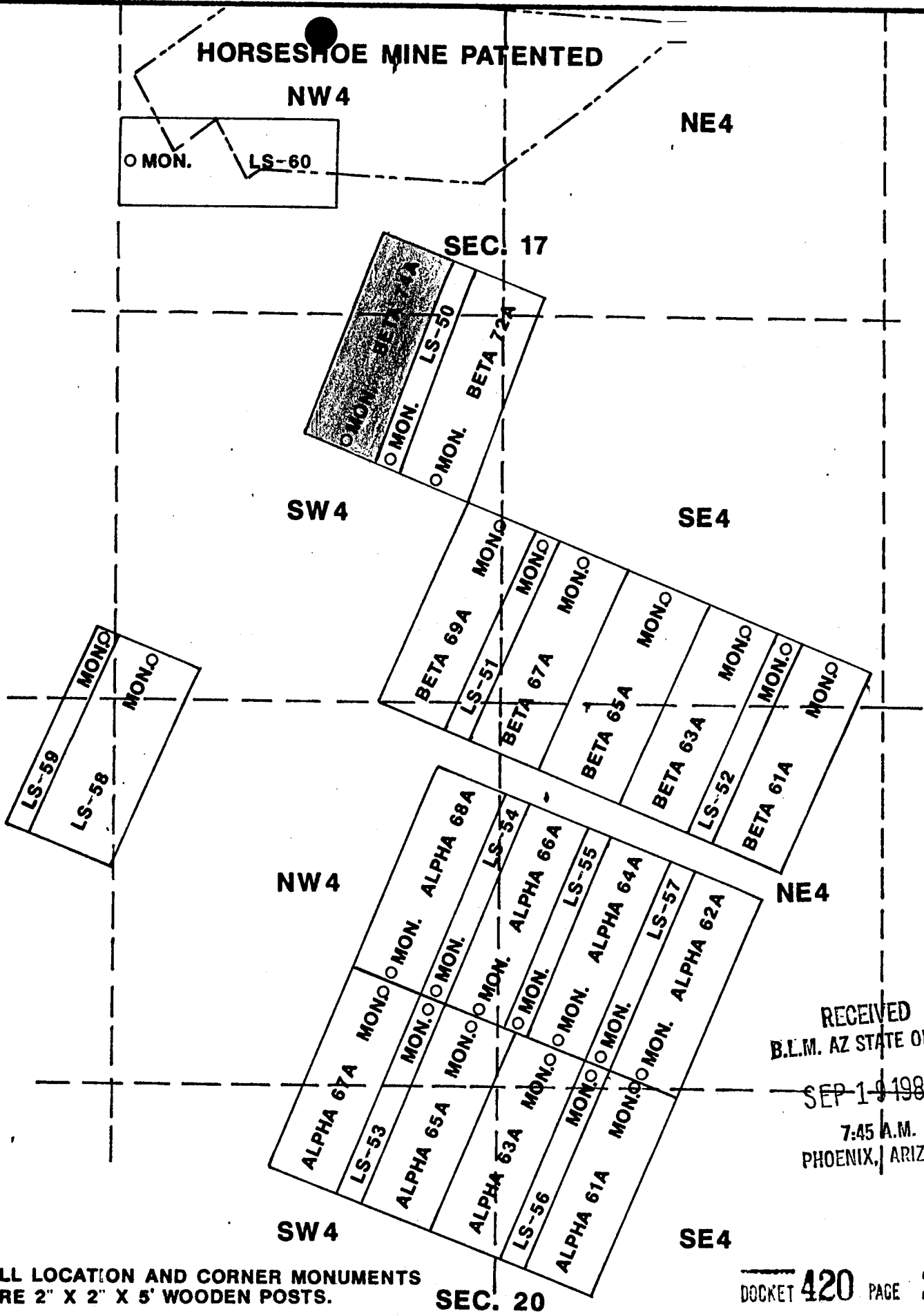
DOCKET 420 PAGE 27

Fee Rec'd

ENTERED IN COMPUTER  
9-25-89 Eji



**HORSESHOE MINE PATENTED**



RECEIVED  
 B.L.M. AZ STATE OFFICE  
 SEP 19 1989  
 7:45 A.M.  
 PHOENIX, ARIZONA

ALL LOCATION AND CORNER MONUMENTS  
 ARE 2" X 2" X 5' WOODEN POSTS.

DOCKET **420** PAGE **28**

TITLE	
<b>BETA 74A</b>	<b>LODE CLAIM</b>
<b>T6S R27E</b>	<b>GRAHAM COUNTY</b>

**PHELPS DODGE CORPORATION**  
**ENGINEERING AND GEOLOGICAL**  
**SERVICES**  
 MORENCI BRANCH Date \_\_\_\_\_

Drawn by
Scale $\approx 1" = 1000'$
No.



SUPPLEMENTAL INFORMATION FORM

(B.L.M. ORGANIC ACT)

The name of this claim is BETA # 74, which  
is recorded in Docket 45 at page  
555 in the office of the Recorder  
of GRAHAM County, Arizona.

The latest amendment of the aforesaid claim is the \_\_\_\_\_  
claim and recorded in \_\_\_\_\_  
at page \_\_\_\_\_.

The current owner is KENNECOTT COPPER CORPORATION, % MINE  
ENGINEERING DEPARTMENT, whose address is Hayden, Arizona  
85235.

This is a LODE claim which was  
located on MARCH 13 in the year  
of 1957.

This claim is situated in NW<sup>1</sup>/<sub>4</sub>, SW<sup>1</sup>/<sub>4</sub>  
of Section (s) 17, Township 6S,  
Range 27E, G. & S. R. B. & M.

RECEIVED  
B.L.M. AZ STATE OFFICE  
OCT 3 10 00 AM '79  
PHOENIX, ARIZONA

STATE OF ARIZONA )  
(ss.  
COUNTY OF GRAHAM

hereby certify that the within instrument was filed for record in County, State of Arizona

No. 15  
Book 45 Page 555

Witness my hand and Official Seal.

H. Lyle Grant  
Graham County Recorder

Date: 3/18/57 9:30 A.M.  
Request of: Bear Creek Mining Co.

Indexed	Filed	Blotted

By Edel Sherman  
Deputy Fee: \$1.00

# Notice of Mining Location

## LODE CLAIM

TO ALL WHOM IT MAY CONCERN:

This Mining Claim, the name of which is the BETA # 74 Mining Claim, situate on lands belonging to the United States of America, and in which there are valuable mineral deposits, was entered upon and located for the purpose of exploration and purchase by W.L. KURTZ, a citizen of the U.S.A.

(Locator must insert either "a citizen of the United States" or "who has declared his intention of becoming a citizen of the United States.")  
the undersigned, on the 13 day of March, 1957  
The length of this claim is 1500 feet,  
and 1 claim 10 feet,  
in a S 23 W direction and 1490  
feet in a N 23 E direction from  
the center of the discovery shaft, at which this notice is posted, lengthwise of the claim, together with 300 feet in width of the surface grounds, on each side of the center of said claim. The general course of the lode deposit and premises is from the \_\_\_\_\_ to the \_\_\_\_\_

The claim is situated and located in the SAUCHEZ Mining District, in GRAHAM County, in the State of Arizona, about 9 miles in a NE direction from Safford, Arizona

The surface boundaries of the claim are marked upon the ground as follows: Beginning at \_\_\_\_\_  
at a point in a \_\_\_\_\_ direction \_\_\_\_\_ feet from the discovery shaft (at which this notice is posted), being in the center of the \_\_\_\_\_ end line of said claim; thence \_\_\_\_\_ feet to a \_\_\_\_\_, being the \_\_\_\_\_ corner of said claim; thence \_\_\_\_\_ feet to a \_\_\_\_\_, being at the \_\_\_\_\_ corner of said claim; thence \_\_\_\_\_ feet to a \_\_\_\_\_ at the center of the \_\_\_\_\_ end of said claim; thence \_\_\_\_\_ feet to a \_\_\_\_\_ being at the \_\_\_\_\_ corner of said claim; thence \_\_\_\_\_ feet to a \_\_\_\_\_ at the \_\_\_\_\_ corner of said claim; thence \_\_\_\_\_ feet to the place of beginning.

Dated and posted on the grounds this 13 day of March, 1957  
W.L. Kurtz  
Bear Creek Mining Co.

MAP FILED IN A MC 66892

A MC 67857

RECEIVED OFFICE  
B.L.M. AZ STATE OFFICE  
OCT 3 10 00 AM '79  
PHOENIX, ARIZONA



SUPPLEMENTAL INFORMATION FORM

(B.L.M. ORGANIC ACT)

The name of this claim is BETA NO. 75, which  
 is recorded in Docket 45 at page  
556 in the office of the Recorder  
 of GRAHAM County, Arizona.

The latest amendment of the aforesaid claim is the \_\_\_\_\_  
 \_\_\_\_\_ claim and recorded in \_\_\_\_\_  
 \_\_\_\_\_ at page \_\_\_\_\_.

The current owner is KENNECOTT COPPER CORPORATION, % MINE  
 ENGINEERING DEPARTMENT, whose address is Hayden, Arizona  
 85235.

This is a LODE claim which was  
 located on MARCH 13 in the year  
 of 1957.

This claim is situated in SW $\frac{1}{4}$   
 of Section (s) 17, Township 6S,  
 Range 27E, G. & S. R. B. & M.

RECEIVED  
 BLM STATE OFFICE  
 MAR 14 00 AM '79  
 PHOENIX, ARIZONA

STATE OF ARIZONA  
COUNTY OF GRAHAM

hereby certify that the within instrument was filed for record in County, State of Arizona No.

Book D-45 Page 556

Witness my hand and Official Seal. E. Lyle Grant

Graham County Recorder

Date: 3/18/57 9:30 A.M.

Request of: Bear Creek Mining Co.

Indexed	Filed	Blotted

By Edhel Sherman Deputy

Fee: \$2.00

# Notice of Mining Location

## LODE CLAIM

TO ALL WHOM IT MAY CONCERN:

This Mining Claim, the name of which is the BETA No. 75 Mining Claim, situate on lands belonging to the United States of America, and in which there are valuable mineral deposits, was entered upon and located for the purpose of exploration and purchase by Sam Smyth a citizen of the United States

(Lessor must insert either "a citizen of the United States" or "who has declared his intention of becoming a citizen of the United States.")

the undersigned, on the 13 day of March, 1957

The length of this claim is 1500 feet,

and I claim 10 feet,

in a N 23 E direction and 1490

feet in a S 23 W direction from

the center of the discovery shaft, at which this notice is posted, lengthwise of the claim, to-

gether with 300 feet in width of the surface grounds, on each side of

the center of said claim. The general course of the lode deposit and premises is from the

North to the South

The claim is situated and located in the Sanchez Mining District, in

Graham County, in the State of Arizona, about 9 miles

in a East direction from Safford

The surface boundaries of the claim are marked upon the ground as follows: Beginning

at \_\_\_\_\_

at a point in a \_\_\_\_\_ direction \_\_\_\_\_ feet from

the discovery shaft (at which this notice is posted), being in the center of the \_\_\_\_\_

\_\_\_\_\_ end line of said claim; thence \_\_\_\_\_ feet to a \_\_\_\_\_

\_\_\_\_\_ being the \_\_\_\_\_ corner of said claim; thence \_\_\_\_\_

\_\_\_\_\_ feet to a \_\_\_\_\_, being at the \_\_\_\_\_

\_\_\_\_\_ corner of said claim; thence \_\_\_\_\_ feet

to a \_\_\_\_\_ at the center of the \_\_\_\_\_ end of said claim;

thence \_\_\_\_\_ feet to a \_\_\_\_\_ being at the \_\_\_\_\_

\_\_\_\_\_ corner of said claim; thence \_\_\_\_\_ feet

to a \_\_\_\_\_ at the \_\_\_\_\_ corner of said claim;

thence \_\_\_\_\_ feet to the place of beginning.

Dated and posted on the grounds this 13 day of March, 1957

Sam Smyth agent of  
Bear Creek Mining Co.

A MC 67858

A MC 66892

A MC

MAP FILED IN

RECEIVED  
BLM. AZ STATE OFFICE  
OCT 3 10 00 AM '79  
PHOENIX, ARIZONA



SUPPLEMENTAL INFORMATION FORM

(B.L.M. ORGANIC ACT)

The name of this claim is BETA # 76, which is recorded in Docket 45 at page 557 in the office of the Recorder of GRAHAM County, Arizona.

The latest amendment of the aforesaid claim is the \_\_\_\_\_ claim and recorded in \_\_\_\_\_ at page \_\_\_\_\_.

The current owner is KENNECOTT COPPER CORPORATION, % MINE ENGINEERING DEPARTMENT, whose address is Hayden, Arizona 85235.

This is a LODE claim which was located on MARCH 13 in the year of 1957.

This claim is situated in NW<sup>1</sup>/<sub>4</sub>, SW<sup>1</sup>/<sub>4</sub> of Section (s) 17, Township 6S, Range 27E, G. & S. R. B. & M.

RECEIVED  
BLM. AZ STATE OFFICE  
OCT 3 10 00 AM '79  
PHOENIX, ARIZONA

STATE OF ARIZONA  
COUNTY OF GRAHAM

I hereby certify that the within  
instrument was filed for record  
in County, State of Arizona

No. 5  
Book 5 Page 557

Witness my hand and Official Seal.

H. Lyle Grant

Date: 3/18/57 9:30 A.M.  
Request of: Bear Creek Mining Co.

Indexed	Filed	Recorded

Graham County Recorder

By Eddel Sherman  
Deputy

Fee: \$1.00

A MC  
67859

# Notice of Mining Location

## LODE CLAIM

### TO ALL WHOM IT MAY CONCERN:

This Mining Claim, the name of which is the BEA # 76  
Mining Claim, situate on lands belonging to the United States of America, and in which there  
are valuable mineral deposits, was entered upon and located for the purpose of exploration  
and purchase by W. K. Keely a citizen of  
the U.S.A.

(Locator must insert either "a citizen of the United States" or "who has declared his intention of becoming a citizen of the United States.")

the undersigned, on the 13 day of March, 1957

The length of this claim is 1500 feet,  
and 1 claim 10 feet,  
in a S23W direction and 1490  
feet in a N23E direction from  
the center of the discovery shaft, at which this notice is posted, lengthwise of the claim, to-  
gether with 300 feet in width of the surface grounds, on each side of  
the center of said claim. The general course of the lode deposit and premises is from the  
to the

The claim is situated and located in the SANCTUARY Mining District, in  
GRAHAM County, in the State of Arizona, about 9 miles  
in a N/E direction from  
Safford, Arizona

RECEIVED  
B.L.M. AZ STATE OFFICE  
OCT 3 10 00 AM '79  
PHOENIX, ARIZONA

The surface boundaries of the claim are marked upon the ground as follows: Beginning  
at .....  
at a point in a ..... direction ..... feet from  
the discovery shaft (at which this notice is posted), being in the center of the .....  
end line of said claim; thence ..... feet to a .....  
being the ..... corner of said claim; thence  
feet to a ..... being at the  
corner of said claim; thence ..... feet  
to a ..... at the center of the ..... end of said claim;  
thence ..... feet to a ..... being at the  
corner of said claim; thence ..... feet  
to a ..... at the ..... corner of said claim;  
thence ..... feet to the place of beginning.

Dated and posted on the grounds this 13 day of March, 1957  
W. K. Keely  
agent for Bear Creek Mining Co.

MAP FILED IN A MC 66899



SUPPLEMENTAL INFORMATION FORM

(B.L.M. ORGANIC ACT)

The name of this claim is BETA 77, which  
 is recorded in Docket 45 at page  
558 in the office of the Recorder  
 of GRAHAM County, Arizona.

The latest amendment of the aforesaid claim is the \_\_\_\_\_  
 \_\_\_\_\_ claim and recorded in \_\_\_\_\_  
 \_\_\_\_\_ at page \_\_\_\_\_.

The current owner is KENNECOTT COPPER CORPORATION, % MINE  
 ENGINEERING DEPARTMENT, whose address is Hayden, Arizona  
 85235.

This is a LODE claim which was  
 located on MARCH 13 in the year  
 of 1957.

This claim is situated in SW $\frac{1}{4}$  & SE $\frac{1}{4}$   
 of Section (s) 17 & 18, Township 6S,  
 Range 27E, G. & S. R. B. & M.

RECEIVED  
 B.L.M. AZ STATE OFFICE  
 OCT 3 10 00 AM '79  
 PHOENIX, ARIZONA

STATE OF ARIZONA  
COUNTY OF GRAHAM

I hereby certify that the within instrument was filed for record in County, State of Arizona

No. \_\_\_\_\_ Book D-45 Page 558

Witness my hand and Official Seal. H. Lyle Grant

Date: 3/18/57 9:30 A.M.  
Request of: Bear Creek Mining Co.

Indexed	Filed	Blotted

Graham County Recorder

By Ethel Sherman  
Deputy

Fee: \$1.00

# Notice of Mining Location

## LODE CLAIM

### TO ALL WHOM IT MAY CONCERN:

This Mining Claim, the name of which is the BETA 77 Mining Claim, situate on lands belonging to the United States of America, and in which there are valuable mineral deposits, was entered upon and located for the purpose of exploration and purchase by Sam Smyth a citizen of the United States

(Locator must insert either "a citizen of the United States" or "who has declared his intention of becoming a citizen of the United States.")

the undersigned, on the 13 day of March, 1957

The length of this claim is 1500 feet,

and I claim 10 feet,

in a N23E direction and 1490

feet in a S23W direction from

the center of the discovery shaft, at which this notice is posted, lengthwise of the claim, to

gether with 300 feet in width of the surface grounds, on each side of

the center of said claim. The general course of the lode deposit and premises is from the North to the South

The claim is situated and located in the Sanchez Mining District, in

Graham County, in the State of Arizona, about 9 miles

in a North direction from South

The surface boundaries of the claim are marked upon the ground as follows: Beginning at \_\_\_\_\_ at a point in a \_\_\_\_\_ direction \_\_\_\_\_ feet from the discovery shaft (at which this notice is posted), being in the center of the \_\_\_\_\_ end line of said claim; thence \_\_\_\_\_ feet to a \_\_\_\_\_ corner of said claim; thence \_\_\_\_\_ feet to a \_\_\_\_\_ corner of said claim; thence \_\_\_\_\_ feet to a \_\_\_\_\_ corner of said claim; thence \_\_\_\_\_ feet to a \_\_\_\_\_ corner of said claim; thence \_\_\_\_\_ feet to a \_\_\_\_\_ corner of said claim; thence \_\_\_\_\_ feet to the place of beginning.

Dated and posted on the grounds this 13 day of March, 1957  
Sam Smyth Agent of  
Bear Creek Mining Co.

A MC 67860

RECEIVED  
B.L.M. AZ STATE OFFICE  
OCT 3 10 00 AM '79

MAP FILED IN A MC 66892



SUPPLEMENTAL INFORMATION FORM

(B.L.M. ORGANIC ACT)

The name of this claim is BETA # 78, which  
 is recorded in Docket 45 at page  
559 in the office of the Recorder  
 of GRAHAM County, Arizona.

The latest amendment of the aforesaid claim is the \_\_\_\_\_  
 \_\_\_\_\_ claim and recorded in \_\_\_\_\_  
 \_\_\_\_\_ at page \_\_\_\_\_.

The current owner is KENNECOTT COPPER CORPORATION, % MINE  
 ENGINEERING DEPARTMENT, whose address is Hayden, Arizona  
 85235.

This is a LODE claim which was  
 located on MARCH 13 in the year  
 of 1957.

This claim is situated in NW $\frac{1}{4}$ , SW $\frac{1}{4}$   
 of Section (s) 17, Township 6S,  
 Range 27E, G. & S. R. B. & M.

RECEIVED  
 B.L.M. AZ STATE OFFICE  
 PHOENIX, ARIZONA  
 OCT 3 10 00 AM '79



STATE OF ARIZONA )  
 ) hereby certify that the within instrument was filed for record  
 COUNTY OF GRAHAM ) in County, State of Arizona No. \_\_\_\_\_  
 Witness my hand and Official Seal. H. Lyle Grant Book: 2-45 Page: 559  
 County Recorder Date: 3/18/57 9:10 A.M.  
 Request of: Bear Creek Mining Co.  
 By Ethel Sherman Deputy Fee: \$1.00

Indexed	Paged	Serialized

# Notice of Mining Location

## LODE CLAIM

**TO ALL WHOM IT MAY CONCERN:**

This Mining Claim, the name of which is the BETA # 78  
 Mining Claim, situate on lands belonging to the United States of America, and in which there  
 are valuable mineral deposits, was entered upon and located for the purpose of exploration  
 and purchase by U.S.A.  
of the U.S.A.

(Locator must insert either "a citizen of the United States" or "who has declared his intention of becoming a citizen of the United States.")  
 the undersigned, on the 13 day of March, 1957

The length of this claim is 1500 feet,  
 and 1 claim 10 feet,  
 in a S. 23W direction and 1490  
feet in a N 23 E direction from  
 the center of the discovery shaft, at which this notice is posted, lengthwise of the claim, to-  
 gether with 300 feet in width of the surface grounds, on each side of  
 the center of said claim. The general course of the lode deposit and premises is from the

to the \_\_\_\_\_  
 The claim is situated and located in the SAN JUAN Mining District in  
GRAHAM County, in the State of Arizona, about 9 miles  
 in a NE direction from Safford, Arizona

The surface boundaries of the claim are marked upon the ground as follows: Beginning  
 at \_\_\_\_\_  
 at a point in a \_\_\_\_\_ direction \_\_\_\_\_ feet from  
 the discovery shaft (at which this notice is posted), being in the center of the \_\_\_\_\_  
 end line of said claim; thence \_\_\_\_\_ feet to a \_\_\_\_\_  
 \_\_\_\_\_, being the \_\_\_\_\_ corner of said claim; thence  
 \_\_\_\_\_ feet to a \_\_\_\_\_, being at the  
 \_\_\_\_\_ corner of said claim; thence \_\_\_\_\_ feet  
 to a \_\_\_\_\_ at the center of the \_\_\_\_\_ end of said claim;  
 thence \_\_\_\_\_ feet to a \_\_\_\_\_ being at the  
 \_\_\_\_\_ corner of said claim; thence \_\_\_\_\_ feet  
 to a \_\_\_\_\_ at the \_\_\_\_\_ corner of said claim;  
 thence \_\_\_\_\_ feet to the place of beginning.

Dated and posted on the grounds this 13 day of March, 1957  
W.H. Kury  
 agent for Bear Creek Mining Co.

MAP FILED IN A MC 66892

A MC 67861

RECEIVED  
 B.L.M. AZ STATE OFFICE  
 OCT 3 10 00 AM '79  
 PHOENIX, ARIZONA



SUPPLEMENTAL INFORMATION FORM

(B.L.M. ORGANIC ACT)

The name of this claim is BETA NO. 79, which  
 is recorded in Docket 45 at page  
560 in the office of the Recorder  
 of GRAHAM County, Arizona.

The latest amendment of the aforesaid claim is the \_\_\_\_\_  
 \_\_\_\_\_ claim and recorded in \_\_\_\_\_  
 \_\_\_\_\_ at page \_\_\_\_\_.

The current owner is KENNECOTT COPPER CORPORATION, % MINE  
 ENGINEERING DEPARTMENT, whose address is Hayden, Arizona  
 85235.

This is a LODE claim which was  
 located on MARCH 13 in the year  
 of 1957.

This claim is situated in SE $\frac{1}{4}$  & SW $\frac{1}{4}$   
 of Section (s) 18 & 17, Township 6S,  
 Range 27E, G. & S. R. B. & M.

RECEIVED  
 B.L.M. AZ STATE OFFICE  
 OCT 3 10 00 AM '79  
 PHOENIX, ARIZONA

STATE OF ARIZONA )  
COUNTY OF GRAHAM

I hereby certify that the within instrument was filed for record in \_\_\_\_\_ County, State of Arizona

No. 1-5  
Book D-45 Page 560

Witness my hand and Official Seal

H. Lyle Grant  
Graham County Recorder

Date: 3/18/57 9:30 A.M.  
Request of: Bear Creek Mining Co.

Indexed	Filed	Blotted

By *Ethel Sherman*  
Deputy Fes: \$1.00

# Notice of Mining Location

## LODE CLAIM

TO ALL WHOM IT MAY CONCERN:

This Mining Claim, the name of which is the BETA No. 79 Mining Claim, situate on lands belonging to the United States of America, and in which there are valuable mineral deposits, was entered upon and located for the purpose of exploration and purchase by Sam Smyth a citizen of the United States

(Locator must insert either "a citizen of the United States" or "who has declared his intention of becoming a citizen of the United States.")  
the undersigned, on the 13 day of March, 1957

The length of this claim is 1500 feet,  
and I claim 10 feet,  
in a N23E direction and 1490  
feet in a S23W direction from  
the center of the discovery shaft, at which this notice is posted, lengthwise of the claim, together with 300 feet in width of the surface grounds, on each side of the center of said claim. The general course of the lode deposit and premises is from the North to the South

The claim is situated and located in the Sanchez Mining District, Graham County, in the State of Arizona, about 9 miles in a east direction from Safford

The surface boundaries of the claim are marked upon the ground as follows: Beginning at \_\_\_\_\_ at a point in a \_\_\_\_\_ direction \_\_\_\_\_ feet from the discovery shaft (at which this notice is posted), being in the center of the \_\_\_\_\_ end line of said claim; thence \_\_\_\_\_ feet to a \_\_\_\_\_, being the \_\_\_\_\_ corner of said claim; thence \_\_\_\_\_ feet to a \_\_\_\_\_, being at the \_\_\_\_\_ corner of said claim; thence \_\_\_\_\_ feet to a \_\_\_\_\_ at the center of the \_\_\_\_\_ end of said claim; thence \_\_\_\_\_ feet to a \_\_\_\_\_ being at the \_\_\_\_\_ corner of said claim; thence \_\_\_\_\_ feet to a \_\_\_\_\_ at the \_\_\_\_\_ corner of said claim; thence \_\_\_\_\_ feet to the place of beginning.

Dated and posted on the grounds this 13 day of March, 1957.  
Sam Smyth agent of  
Bear Creek Mining Co.

MAP FILED IN A MC 66892

A MC 67862

RECEIVED  
B.L.M. AZ STATE OFFICE  
OCT 3 10 00 AM '79



SUPPLEMENTAL INFORMATION FORM

(B.L.M. ORGANIC ACT)

The name of this claim is BETA # 80, which  
is recorded in Docket 45 at page  
561 in the office of the Recorder  
of GRAHAM County, Arizona.

The latest amendment of the aforesaid claim is the \_\_\_\_\_  
claim and recorded in \_\_\_\_\_  
at page \_\_\_\_\_.

The current owner is KENNECOTT COPPER CORPORATION, % MINE  
ENGINEERING DEPARTMENT, whose address is Hayden, Arizona  
85235.

This is a LODE claim which was  
located on MARCH 13 in the year  
of 1957.

This claim is situated in NW<sup>1</sup>/<sub>4</sub>, SW<sup>1</sup>/<sub>4</sub> - NE<sup>1</sup>/<sub>4</sub>, SE<sup>1</sup>/<sub>4</sub>  
of Section (s) 17 & 18, Township 6S,  
Range 27E, G. & S. R. B. & M.

RECEIVED OFFICE  
B.L.M. AZ STATE  
OCT 3 10 00 AM '79  
PHOENIX, ARIZONA

STATE OF ARIZ )  
 ) ss.  
COUNTY OF GRAHAM

hereby certify that the within  
instrument was filed for record  
in County, State of Arizona

No. 6  
Book 45

Page 561

Witness my hand and Official Seal.

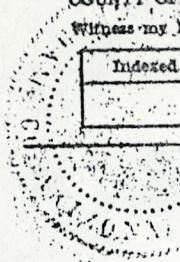
H. Lyle Grant  
Graham County Recorder

Date: 3/18/57 9:30 A.M.  
Request of: Bear Creek Mining Co.

Indexed	Paged	Blotted

By Ethel Sherman  
Deputy

Fee: \$1.00



# Notice of Mining Location

## LODE CLAIM

TO ALL WHOM IT MAY CONCERN:

This Mining Claim, the name of which is the BETA # 50  
Mining Claim, situate on lands belonging to the United States of America, and in which there  
are valuable mineral deposits, was entered upon and located for the purpose of exploration  
and purchase by W. L. KURTZ, a citizen  
of the U.S.A.

(Locator must insert either "a citizen of the United States" or "who has declared his intention of becoming a citizen of the United States.")

the undersigned, on the 13 day of March, 1957

The length of this claim is 1500 feet,  
and 1 claim 10 feet,  
in a S 23 W direction and 1490  
feet in a N 23 E direction from  
the center of the discovery shaft, at which this notice is posted, lengthwise of the claim, to-  
gether with 300 feet in width of the surface grounds, on each side of  
the center of said claim. The general course of the lode deposit and premises is from the

to the

The claim is situated and located in the SANCHER Mining District, PHENIX  
GRAHAM County, in the State of Arizona, about 9 miles  
in a NE direction from Safford, Arizona

RECEIVED OFFICE  
B.L.M. AZ STATE OFFICE  
OCT 3 10 00 AM '79  
PHENIX, ARIZONA

The surface boundaries of the claim are marked upon the ground as follows: Beginning

at \_\_\_\_\_  
at a point in a \_\_\_\_\_ direction \_\_\_\_\_ feet from  
the discovery shaft (at which this notice is posted), being in the center of the \_\_\_\_\_  
\_\_\_\_\_ end line of said claim; thence \_\_\_\_\_ feet to a \_\_\_\_\_  
\_\_\_\_\_ being the \_\_\_\_\_ corner of said claim; thence  
\_\_\_\_\_ feet to a \_\_\_\_\_, being at the  
\_\_\_\_\_ corner of said claim; thence \_\_\_\_\_ feet  
to a \_\_\_\_\_ at the center of the \_\_\_\_\_ end of said claim;  
thence \_\_\_\_\_ feet to a \_\_\_\_\_ being at the  
\_\_\_\_\_ corner of said claim; thence \_\_\_\_\_ feet  
to a \_\_\_\_\_ at the \_\_\_\_\_ corner of said claim;  
thence \_\_\_\_\_ feet to the place of beginning.

Dated and posted on the grounds this 13 day of March, 1957  
W. L. Kurtz  
agent for Bear Creek Mining  
Co.

MAP FILED IN A MC 66892

A MC 67863



SUPPLEMENTAL INFORMATION FORM

(B.L.M. ORGANIC ACT)

The name of this claim is BETA # 81, which  
is recorded in Docket 46 at page  
338 in the office of the Recorder  
of GRAHAM County, Arizona.

The latest amendment of the aforesaid claim is the \_\_\_\_\_  
claim and recorded in \_\_\_\_\_  
at page \_\_\_\_\_.

The current owner is KENNECOTT COPPER CORPORATION, % MINE  
ENGINEERING DEPARTMENT, whose address is Hayden, Arizona  
85235.

This is a LODE claim which was  
located on MARCH 22 in the year  
of 1957.

This claim is situated in NE<sup>1</sup>/<sub>4</sub>, SE<sup>1</sup>/<sub>4</sub>  
of Section (s) 18, Township 6S,  
Range 27E, G. & S. R. B. & M.

RECEIVED OFFICE  
B.L.M. AZ STATE  
OCT 3 10 00 AM '79  
PHOENIX, ARIZONA



STATE OF ARIZONA  
COUNTY OF GRAHAM

herby certify that the within  
document was filed for record  
County, State of Arizona

No. \_\_\_\_\_  
Book \_\_\_\_\_ Page 338

Witness my hand and Official Seal.

H. Lyle Grant  
Graham County Recorder

Date: 3/27-57 1:15 P.M.  
Request of: Bear Creek Mining Co.

Indexed	Filed	Blotted

By *Ethel Sherman*  
Deputy

Fee: \$1.00

# Notice of Mining Location

## LODE CLAIM

### TO ALL WHOM IT MAY CONCERN:

This Mining Claim, the name of which is the *Pat # 81*  
Mining Claim, situate on lands belonging to the United States of America, and in which there  
are valuable mineral deposits, was entered upon and located for the purpose of exploration  
and purchase by *D. L. E. Mackinn*

*a citizen of the USA*

(Locater must insert either "a citizen of the United States" or "who has declared his intention of becoming a citizen of the United States.")

the undersigned, on the *22* day of *March*, 19 *57*

The length of this claim is *1500* feet,  
and *2* claim *10* feet,  
in a *NE* direction and *1490*  
feet in a *SW* direction from  
the center of the discovery shaft, at which this notice is posted, lengthwise of the claim, to-  
gether with *300* feet in width of the surface grounds, on each side of  
the center of said claim. The general course of the lode deposit and premises is from the  
*N23E* to the *S23W*

The claim is situated and located in the *same* Mining District, in  
*Graham* County, in the State of Arizona, about *2 miles*  
in a *NE* direction from *Jeffrey, Arizona*

The surface boundaries of the claim are marked upon the ground as follows: Beginning  
at \_\_\_\_\_  
at a point in a \_\_\_\_\_ direction \_\_\_\_\_ feet from  
the discovery shaft (at which this notice is posted), being in the center of the \_\_\_\_\_  
\_\_\_\_\_ end line of said claim; thence \_\_\_\_\_ feet to a \_\_\_\_\_  
\_\_\_\_\_ being the \_\_\_\_\_ corner of said claim; thence \_\_\_\_\_  
\_\_\_\_\_ feet to a \_\_\_\_\_ being at the  
\_\_\_\_\_ corner of said claim; thence \_\_\_\_\_ feet  
to a \_\_\_\_\_ at the center of the \_\_\_\_\_ end of said claim;  
thence \_\_\_\_\_ feet to a \_\_\_\_\_ being at the  
\_\_\_\_\_ corner of said claim; thence \_\_\_\_\_ feet  
to a \_\_\_\_\_ at the \_\_\_\_\_ corner of said claim;  
thence \_\_\_\_\_ feet to the place of beginning.

Dated and posted on the grounds this *23* day of *March*, 19 *57*

*Daniel L. E. Mackinn*  
*agent for Bear Creek Mining Co*

A MC 67864

RECEIVED OFFICE  
BLM. AZ STATE OFFICE  
OCT 3 10 00 AM '79  
PHOENIX, ARIZONA

MAP FILED INA MC 66892



SUPPLEMENTAL INFORMATION FORM

(B.L.M. ORGANIC ACT)

The name of this claim is BETA # 82, which  
is recorded in Docket 46 at page  
339 in the office of the Recorder  
of GRAHAM County, Arizona.

The latest amendment of the aforesaid claim is the \_\_\_\_\_  
claim and recorded in \_\_\_\_\_  
at page \_\_\_\_\_.

The current owner is KENNECOTT COPPER CORPORATION, % MINE  
ENGINEERING DEPARTMENT, whose address is Hayden, Arizona  
85235.

This is a LODE claim which was  
located on MARCH 22 in the year  
of 1957.

This claim is situated in NW<sup>1</sup>/<sub>4</sub> - NE<sup>1</sup>/<sub>4</sub>, SE<sup>1</sup>/<sub>4</sub>  
of Section (s) 17 & 18, Township 6S,  
Range 27E, G. & S. R. B. & M.

RECEIVED OFFICE  
B.L.M. AZ STATE  
OCT 3 10 00 AM '79  
PHOENIX, ARIZONA



STATE OF ARIZONA )  
COUNTY OF Grahams

herby certify that the within  
instrument was filed for record  
in County, State of Arizona

No.

BOOK

46 PAGE 339

Book D-46

Page 339

Witness my hand and Official Seal.

H. Lyle Grant

Date: 3-27-57

1:15 P.M.

Grahams County Recorder

Request of: Bear Creek Mining Co.

Indexed	Filed	Blotted

By *Lidel Sherman*  
Deputy

Fee: \$1.00

# Notice of Mining Location

## LODE CLAIM

### TO ALL WHOM IT MAY CONCERN:

This Mining Claim, the name of which is the *Lot #12*  
Mining Claim, situate on lands belonging to the United States of America, and in which there  
are valuable mineral deposits, was entered upon and located for the purpose of exploration  
and purchase by *J. E. Huchman*

*a citizen of the U.S.A.*

(Locator must insert either "a citizen of the United States" or "who has declared his intention of becoming a citizen of the United States.")

the undersigned, on the *22* day of *March*, 19*57*

The length of this claim is *1500* feet,  
and *1* claim *10* feet,  
in a *SW* direction and *1400*

feet in a *NE* direction from  
the center of the discovery shaft, at which this notice is posted, lengthwise of the claim, to-  
gether with *300* feet in width of the surface grounds, on each side of  
the center of said claim. The general course of the lode deposit and premiss is from the

*S23W* to the *N23E*

The claim is situated and located in the *2nd* Mining District, in  
*Graham* County, in the State of Arizona, about *2 miles*  
in a *NE* direction from *Jefferson*

The surface boundaries of the claim are marked upon the ground as follows: Beginning  
at

at a point in a \_\_\_\_\_ direction \_\_\_\_\_ feet from  
the discovery shaft (at which this notice is posted), being in the center of the \_\_\_\_\_  
end line of said claim; thence \_\_\_\_\_ feet to a \_\_\_\_\_

\_\_\_\_\_ being the \_\_\_\_\_ corner of said claim; thence  
\_\_\_\_\_ feet to a \_\_\_\_\_, being at the  
\_\_\_\_\_ corner of said claim; thence \_\_\_\_\_ feet

to a \_\_\_\_\_ at the center of the \_\_\_\_\_ end of said claim;  
thence \_\_\_\_\_ feet to a \_\_\_\_\_ being at the  
\_\_\_\_\_ corner of said claim; thence \_\_\_\_\_ feet  
to a \_\_\_\_\_ at the \_\_\_\_\_ corner of said claim;  
thence \_\_\_\_\_ feet to the place of beginning.

Dated and posted on the grounds this *23* day of *March*, 19*57*

*J. E. Huchman*  
agent for Bear Creek Mining Co.

MAP FILED IN A MC 66892

A MC 67865

RECEIVED OFFICE  
B.L.M. AZ STATE OFFICE  
OCT 3 10 00 AM '79  
HOBE ARIZONA





ARIZONA  
 AMENDED NOTICE OF LOCATION  
 (Lode Claim)

67866 *epi*  
 STATE OF ARIZONA, County of Graham, ss Fee \$ 9.00 No. 4101  
 I hereby certify that the within instrument was filed and recorded at  
 request of Phelps Dodge 10-11-88 11:15 AM  
 In Docket No. 410 Page 359-60 and indexed in Mining  
 Witness my hand and official seal the day and year aforesaid.  
 SHIRLEY ANGLE  
 COUNTY RECORDER BY *Shirley Angle* Deputy

Notice is hereby given that Phelps Dodge Corporation, whose mailing address in P. O. Box 187, Morenci, AZ 85540, by its undersigned agent, makes this amended location of the BETA 83A lode mining claim in the Lone Star Mining District, County of Graham, State of Arizona.

The general course of the claim is from North to South and said claim is locted within the NE & SE Quarter(s) of Section 18, Township 6 South, Range 27 East, Gila and Salt River Meridian, Arizona.

This Notice is posted upon a location monument on the centerline of the claim, said monument being located approximately 2440.29 feet South and 1473.16 feet East from the N 1/4 corner of Section 18, Township 6 South, Range 27 East, G&SRM, Arizona. This claim is 1500 feet in length, running 6 feet in a Northerly direction and 1494 feet in a Southerly direction from said location monument and 600 feet in width (300 feet on either side of the centerline of the claim), forming a claim in the shape of a parallelogram.

Starting at the location monument, thence N20°20'00"E 5.00 feet to the North center end of the claim, thence S67°30'00"E 296.11 feet to the NE corner, thence S20°20'00"W 1490.00 feet, to the SE corner, thence N67°30'00"W 296.11 feet to the South center end, thence N67°30'00"W 299.89 feet to to the SW corner, thence N20°20'00"E 1490.00 feet to the NW corner, thence S67°30'00"E 299.89 feet to the North center end.

The location monument is in Section 18, Township 6 South, Range 27 East, G&SRM, Graham County, Arizona.

The undersigned claims the ground as depicted on the attached map or sketch.

This claim has been monumented in accordance with State and Federal law.

The original location notice and earlier amended location notice(s), if any, are recorded in the Official Records of Graham County, Arizona, and are filed with the Bureau of Land Management Department of Interior, as follows:

Name of Claim	Date	Recorded Doc	Page	BLM Serial Number
BETA #83	3/27/1957	46	340	AMC 67866

This amended location is made for the purposes of adjusting the boundaries of said claim and correcting any defects which may exist in the original location or the record thereof, hereby waiving no rights acquired under and by virtue of said original location.

Amended, dated and posed on the ground this 20th day of July, 1988. Time: 8:55 A.M.

PHELPS DODGE CORPORATION  
 Owner

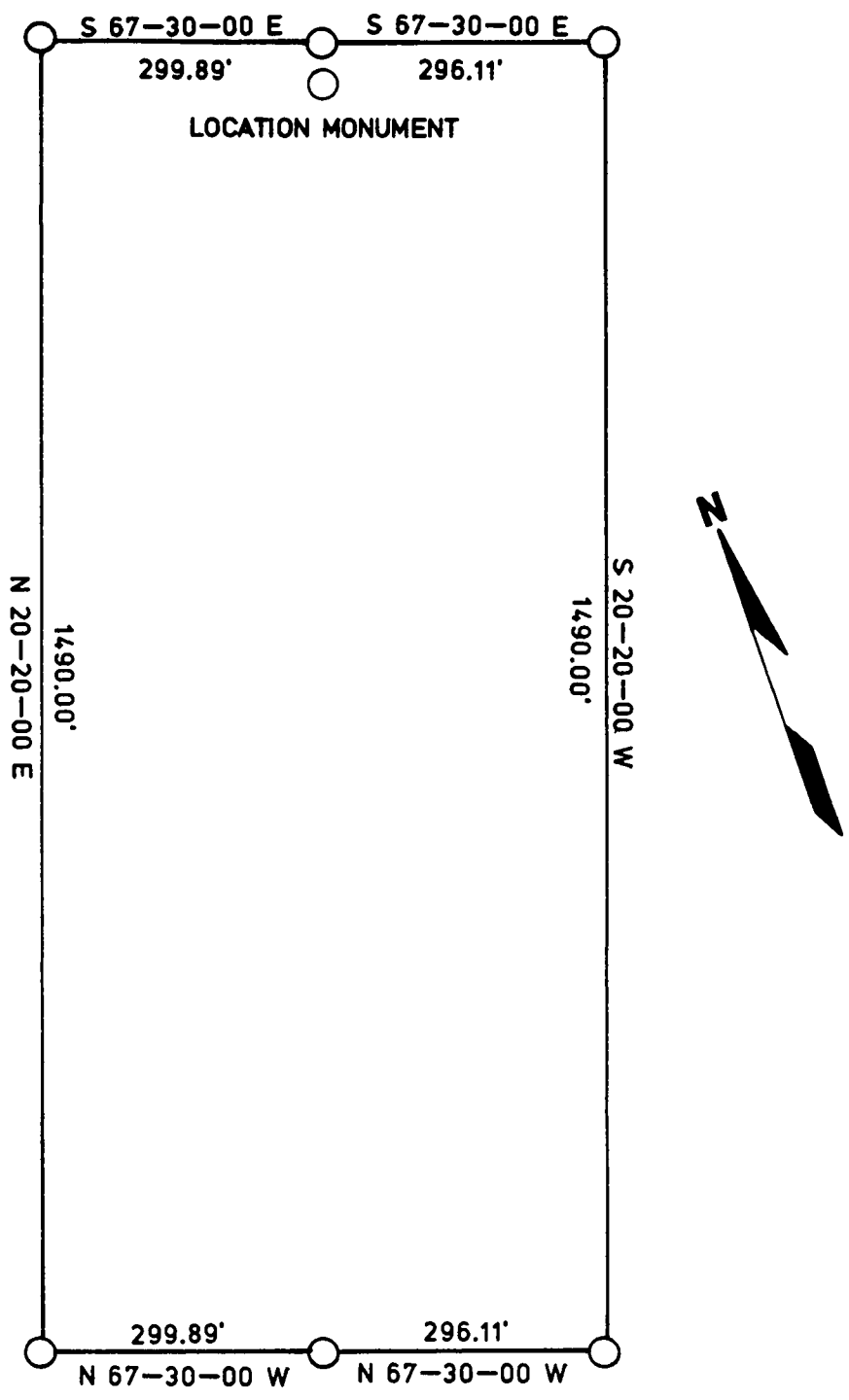
By *Ray E. Thessier*  
 Agent

*Sandra B. Johnson*  
 Witness

RECEIVED  
 B.L.M. AZ STATE OFFICE  
 OCT 13 1988  
 7:45 A.M.  
 PHOENIX, ARIZONA

ENTERED IN COMPUTER  
 10-18-88 *epi*





LOCATION MONUMENT LOCATED APPROXIMATELY 2440.29 FEET SOUTH AND 1473.16 FEET EAST FROM THE N4 CORNER OF SEC.18, T 6 S, R 26 E, G&SRM, GRAHAM COUNTY, ARIZONA.  
 THE LOCATION MONUMENT, CENTER END MONUMENTS AND CORNER MONUMENTS ARE MARKED 2"X2"X5' WOODEN POSTS.

TITLE <u>BETA 83A</u> <u>LODE CLAIM</u> <u>AMENDED NOTICE OF LOCATION</u>	PHELPS DODGE CORPORATION ENGINEERING AND GEOLOGICAL SERVICES MORENCI BRANCH Date _____	Drawn by _____
		Scale NONE
		No. _____

RECEIVED  
 B.L.M. AZ STATE OFFICE  
 OCT 13 1988  
 7:45 A.M.  
 PHOENIX, ARIZONA



SUPPLEMENTAL INFORMATION FORM

(B.L.M. ORGANIC ACT)

The name of this claim is BETA # 83, which is recorded in Docket 46 at page 340 in the office of the Recorder of GRAHAM County, Arizona.

The latest amendment of the aforesaid claim is the \_\_\_\_\_ claim and recorded in \_\_\_\_\_ at page \_\_\_\_\_.

The current owner is KENNECOTT COPPER CORPORATION, % MINE ENGINEERING DEPARTMENT, whose address is Hayden, Arizona 85235.

This is a LODE claim which was located on MARCH 22 in the year of 1957.

This claim is situated in NE<sup>1</sup>/<sub>4</sub>, SE<sup>1</sup>/<sub>4</sub> of Section (s) 18, Township 6S, Range 27E, G. & S. R. B. & M.

RECEIVED OFFICE  
B.L.M. AZ STATE  
OCT 3 10 00 AM '79  
PHOENIX, ARIZONA

STATE OF ARIZONA )  
(as)  
COUNTY OF Graham

hereby certify that the within  
instrument was filed for record  
in County, State of Arizona

No. [redacted]  
Book D-46 Page 349

Witness my hand and Official Seal.

H. Kyle Grant  
Graham County Recorder

Date: 3-27-57 1:15 P.M.  
Request of: Bear Creek Mining Co.

Indexed	Filed	Blotted

By Edel Sherman  
Deputy Fee: \$1.00

# Notice of Mining Location

## LODE CLAIM

TO ALL WHOM IT MAY CONCERN:

This Mining Claim, the name of which is the Pat # 83  
Mining Claim, situate on lands belonging to the United States of America, and in which there  
are valuable mineral deposits, was entered upon and located for the purpose of exploration

and purchase by D. L. E. Hutchins  
an citizen of the USA

(Locator must insert either "a citizen of the United States" or "who has declared his intention of becoming a citizen of the United States.")

the undersigned, on the 22 day of March, 1957

The length of this claim is 1500 feet,  
and 10 claim 10 feet,  
in a NE direction and 1490  
feet in a SW direction from  
the center of the discovery shaft, at which this notice is posted, lengthwise of the claim, to-

gether with 300 feet in width of the surface grounds, on each side of  
the center of said claim. The general course of the lode deposit and premises is from the  
N23E to the S23W

The claim is situated and located in the same town Mining District, in  
Graham County, in the State of Arizona, about 7 miles  
in a NE direction from Bufford,  
Arizona

The surface boundaries of the claim are marked upon the ground as follows: Beginning  
at

at a point in a ..... direction ..... feet from  
the discovery shaft (at which this notice is posted), being in the center of the .....  
end line of said claim; thence ..... feet to a .....  
being the ..... corner of said claim; thence  
feet to a ..... being at the  
corner of said claim; thence ..... feet  
to a ..... at the center of the ..... end of said claim;  
thence ..... feet to a ..... being at the  
corner of said claim; thence ..... feet  
to a ..... at the ..... corner of said claim;  
thence ..... feet to the place of beginning.

Dated and posted on the grounds this 23 day of March, 1957

Daniel L. E. Hutchins  
agent for Bear Creek Mining Co.

MAP FILED IN A MC 66899

A MC 67866

OCT 3 10 00 AM '57  
RECEIVED OFFICE  
B.L.M. AZ STATE OFFICE  
PHOENIX, ARIZONA





ARIZONA  
**AMENDED NOTICE OF LOCATION**  
 (Lode Claim)

STATE OF ARIZONA, County of Graham, ss Fee \$ 9.00 No. 4102  
 I hereby certify that the within instrument was filed and recorded at  
 request of Phelps Dodge 10-11-88 11:15 AM  
 In Docket No. 410 Page 361-2 and indexed in Mining  
 Witness my hand and official seal this 20th day of July 1988.  
 SHIRLEY ANGLE  
 COUNTY RECORDER BY Shirley Angle Deputy

Notice is hereby given that Phelps Dodge Corporation, whose mailing address in P. O. Box 187, Morenci, AZ 85540, by its undersigned agent, makes this amended location of the BETA 84A lode mining claim in the Lone Star Mining District, County of Graham, State of Arizona.

The general course of the claim is from North to South and said claim is locted within the NE Quarter(s) of Section 18, Township 6 South, Range 27 East, Gila and Salt River Meridian, Arizona.

This Notice is posted upon a location monument on the centerline of the claim, said monument being located approximately 2430.19 feet South and 1474.89 feet East from the N 1/4 corner of Section 18, Township 6 South, Range 27 East, G&SRM, Arizona. This claim is 1500 feet in length, running 6 feet in a Southerly direction and 1494 feet in a Northerly direction from said location monument and 600 feet in width (300 feet on either side of the centerline of the claim), forming a claim in the shape of a parallelogram.

Starting at the location monument, thence S20°20'00"W 5.00 feet to the South center end of the claim, thence N67°30'00"W 298.00 feet to the SW corner, thence N20°20'00"E 1492.66 feet, to the NW corner, thence S67°30'00"E 298.00 feet to the North center end, thence S67°30'00"E 298.00 feet to to the NE corner, thence S20°20'00"W 1492.66 feet to the SE corner, thence N67°30'00"W 298.00 feet to the South center end.

The location monument is in Section 18, Township 6 South, Range 27 East, G&SRM, Graham County, Arizona.

The undersigned claims the ground as depicted on the attached map or sketch.

This claim has been monumented in accordance with State and Federal law.

The original location notice and earlier amended location notice(s), if any, are recorded in the Official Records of Graham County, Arizona, and are filed with the Bureau of Land Management Department of Interior, as follows:

Name of Claim	Date	Recorded Doc	Page	BLM Serial Number
BETA # 84	3/27/1957	46	341	AMC 67867

This amended location is made for the purposes of adjusting the boundaries of said claim and correcting any defects which may exist in the original location or the record thereof, hereby waiving no rights acquired under and by virtue of said original location.

Amended, dated and posed on the ground this 20th day of July, 1988. Time: 8:53 A.M.

PHELPS DODGE CORPORATION  
 Owner

By Ray E. Thiesien  
 Agent

Andor B. Holmes  
 Witness

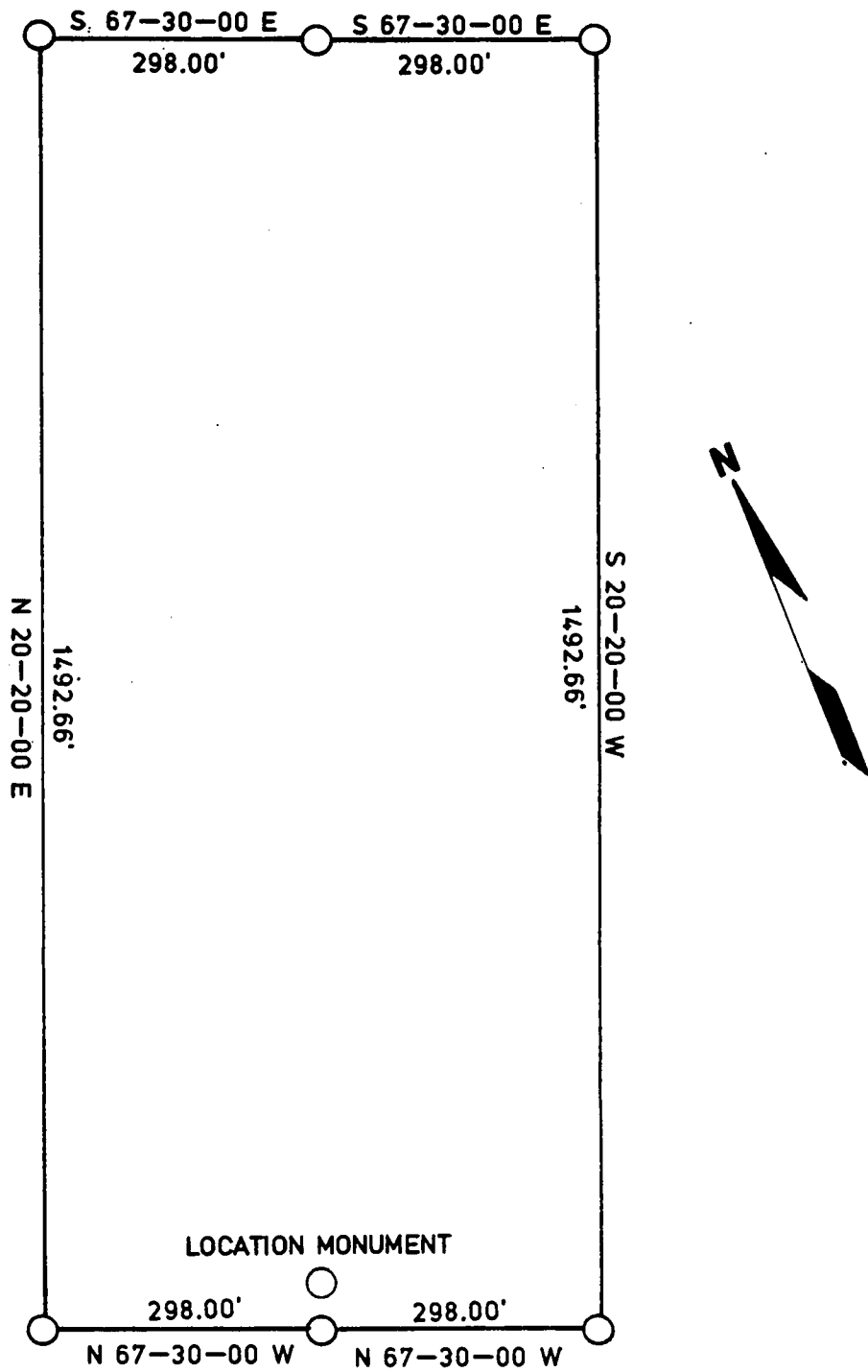
RECEIVED  
 B.L.M. AZ STATE OFFICE

OCT 13 1988  
 7:45 A.M.  
 PHOENIX, ARIZONA

DOCKET 410 PAGE 361

ENTERED IN COMPUTER  
10-18-88 lyi





LOCATION MONUMENT LOCATED APPROXIMATELY 2430.19 FEET SOUTH AND 1474.89 FEET EAST FROM THE N4 CORNER OF SEC.18, T 6 S, R 26 E, G&SRM, GRAHAM COUNTY, ARIZONA.

THE LOCATION MONUMENT, CENTER END MONUMENTS AND CORNER MONUMENTS ARE MARKED 2"X2"X5' WOODEN POSTS.

TITLE BETA 84A  
LODE CLAIM  
AMENDED NOTICE OF LOCATION

**PHELPS DODGE CORPORATION**  
**ENGINEERING AND GEOLOGICAL**  
**SERVICES**  
 MORENCI BRANCH Date \_\_\_\_\_

Drawn by \_\_\_\_\_  
 Scale NONE  
 No. \_\_\_\_\_

RECEIVED  
 B.L.M. AZ STATE OFFICE  
 OCT 13 1988  
 7:45 A.M.  
 PHOENIX, ARIZONA



SUPPLEMENTAL INFORMATION FORM

(B.L.M. ORGANIC ACT)

The name of this claim is BETA # 84, which  
is recorded in Docket 46 at page  
341 in the office of the Recorder  
of GRAHAM County, Arizona.

The latest amendment of the aforesaid claim is the \_\_\_\_\_  
claim and recorded in \_\_\_\_\_  
at page \_\_\_\_\_.

The current owner is KENNECOTT COPPER CORPORATION, % MINE  
ENGINEERING DEPARTMENT, whose address is Hayden, Arizona  
85235.

This is a LODE claim which was  
located on MARCH 22 in the year  
of 1957.

This claim is situated in NE<sup>1</sup>/<sub>4</sub>  
of Section (s) 18, Township 6S,  
Range 27E, G. & S. R. B. & M.

RECEIVED  
B.L.M. AZ STATE OFFICE  
OCT 3 10 00 AM '79  
PHOENIX, ARIZONA

STATE OF ARIZONA ) ss. I hereby certify that the within instrument was filed for record in COUNTY OF Graham in County, State of Arizona

No. 175 Book D-46 Page 341 Date: 3-27-57 1:15 P.M. Request of: Bear Creek Mining Co. Fee: \$1.00

Witness my hand and Official Seal.

H. Lyle Grant  
Graham County Recorder

Indexed	Paged	Blotted

By Edel Sherman  
Deputy

# Notice of Mining Location

## LODE CLAIM

TO ALL WHOM IT MAY CONCERN:

This Mining Claim, the name of which is the Butte #84 Mining Claim, situate on lands belonging to the United States of America, and in which there are valuable mineral deposits, was entered upon and located for the purpose of exploration and purchase by D. L. E. Hopkins a citizen of the U.S.A.

(Locator must insert either "a citizen of the United States" or "who has declared his intention of becoming a citizen of the United States.")

the undersigned, on the 22 day of March, 1957

The length of this claim is 1500 feet, and 10 claim 10 feet, in a SW direction and 1490 feet in a NE direction from the center of the discovery shaft, at which this notice is posted, lengthwise of the claim, together with 300 feet in width of the surface grounds, on each side of the center of said claim. The general course of the lode deposit and premises is from the S22W to the N23E

The claim is situated and located in the same Mining District, in Graham County, in the State of Arizona, about 7 miles in a NE direction from Jeffers, Arizona

The surface boundaries of the claim are marked upon the ground as follows: Beginning at ..... at a point in a ..... direction ..... feet from the discovery shaft (at which this notice is posted), being in the center of the ..... end line of said claim; thence ..... feet to a ..... being the ..... corner of said claim; thence ..... feet to a ..... being at the ..... corner of said claim; thence ..... feet to a ..... at the center of the ..... end of said claim; thence ..... feet to a ..... being at the ..... corner of said claim; thence ..... feet to a ..... at the ..... corner of said claim; thence ..... feet to the place of beginning.

Dated and posted on the grounds this 23 day of March, 1957

Daniel K. E. Hopkins  
agent for Bear Creek Mining Co

A MC 67867

RECEIVED  
B.L.M. AZ STATE OFFICE  
OCT 3 10 00 AM '79  
PHOENIX, ARIZONA

MAP FILED IN A MC 66892



SUPPLEMENTAL INFORMATION FORM

(B.L.M. ORGANIC ACT)

The name of this claim is BETA # 85, which  
 is recorded in Docket 46 at page  
342 in the office of the Recorder  
 of GRAHAM County, Arizona.

The latest amendment of the aforesaid claim is the  
BETA NO. 85 claim and recorded in  
Docket 83 at page 138.

The current owner is KENNECOTT COPPER CORPORATION, % MINE  
 ENGINEERING DEPARTMENT, whose address is Hayden, Arizona  
 85235.

This is a LODE claim which was  
 located on MARCH 22 in the year  
 of 1957.

This claim is situated in NE<sup>1</sup>/<sub>4</sub>, SE<sup>1</sup>/<sub>4</sub>  
 of Section (s) 18, Township 6S,  
 Range 27E, G. & S. R. B. & M.

RECEIVED  
 B.L.M. AZ STATE OFFICE  
 OCT 3 10 00 AM '79  
 PHOENIX, ARIZONA

AMENDED LOCATION NOTICE

Know All Men By These Presents:

That the Kennecott Copper Corporation, the undersigned, has this 27th day of April, 1962, amended, located, and claimed, and by these presents does amend, locate, and claim, by right of the original discovery and this additional and amended location certificate on the Beta No. 85 lode,

vein, ledge, or deposit, along with vein thereof, with all its dips, angles, and variations.

The length of this claim is 1500 feet, and the Corporation claims 50 feet, in a southwesterly direction, and 1450 feet in a northeasterly direction from the center of the discovery monument at which this notice is posted, lengthwise of the claim, together with 300 feet in width of the surface grounds, on each side of the center of said claim. The general course of the lode deposit and premises is from the northeast to the southwest

The claim is situated and located in the Lone Star Mining District, in Graham County, State of Arizona, about 7 miles in a northeasterly direction from Safford, Arizona.

The surface boundaries of the claim are marked upon the ground as follows:

Beginning at corner No. 1, marked by a monument of stones, thence northeasterly 1500 feet

to corner No. 2, marked by a monument of stones, thence southeasterly 600 feet

to corner No. 3, marked by a monument of stones, thence southwesterly 1500 feet

to corner No. 4, marked by a monument of stones, thence northwesterly 600 feet

to corner No. 1, the place of beginning.

RECEIVED OFFICE B.L.M. AT STATE OCT 3 10 00 AM '79 PHOENIX, ARIZONA

All done under the provisions of Chapter Six, of Title XXXII, of the Revised Statutes of the United States, and of an Act of the General Assembly of Arizona, entitled "An Act to Codify and Revise the Laws of the Territory of Arizona," approved March 16th, 1901.

This is an Amended Location Notice of the Beta No. 85 Mining Claim, located by Daniel L. E. Huckings, Agent for Bear Creek Mining Co., on the 23rd day of March, 1957, and recorded in book 46 of Records of Mines, at page 342, in the office of the County Recorder of the aforesaid County of Graham to which reference is hereby made, the date of said recording being March 27, 1957.

Dated and posted on the ground this 27th day of April, 1962.

KENNECOTT COPPER CORP.

BY [Signature] Fee No. 1882

STATE OF ARIZONA, County of Graham, ss:

I hereby certify that the within instrument was filed and recorded at request of Kennecott Copper Co.

5-23-62 3:00 P.M. in Docket 83 Page 138 and indexed in Mines.

Witness my hand and official seal the day and year aforesaid.

H. Lytle Brought

County Recorder.

[Signature]

Deputy Recorder.



COCKET

46 PAGE 3

STATE OF ARIZONA )  
COUNTY OF Graham

I hereby certify that the within instrument was filed for record in County, State of Arizona

No. 1754

A MC 67868

Book D-46

Page 342

Witness my hand and Official Seal.

H. Lyle Grant

Date: 3-27-57 1:15 P.M.

Request of: Bear Creek Mining Co.

Indexed	Paged	Blotted

Graham County Recorder

By Ethel Sherman Deputy

Fee: \$1.00

# Notice of Mining Location

## LODE CLAIM

TO ALL WHOM IT MAY CONCERN:

This Mining Claim, the name of which is Pat #85 Mining Claim, situate on lands belonging to the United States of America, and in which there are valuable mineral deposits, was entered upon and located for the purpose of exploration and purchase by D. L. E. Huskins

a citizen of the USA

(Locator must insert either "a citizen of the United States" or "who has declared his intention of becoming a citizen of the United States.")

the undersigned, on the 22 day of March, 1957

The length of this claim is 1500 feet,

and 10 claim 10 feet,

in a NE direction and 1490

feet in a SW direction from the center of the discovery shaft, at which this notice is posted, lengthwise of the claim, to-

gether with 300 feet in width of the surface grounds, on each side of the center of said claim. The general course of the lode deposit and premises is from the

N23E

to the S23W

The claim is situated and located in the Graham Mining District, in

Graham county, in the State of Arizona, about 2 miles

in a NE direction from Jeffers

Arizona

The surface boundaries of the claim are marked upon the ground as follows: Beginning

at Amended 4/27/62

at a point in a \_\_\_\_\_ direction \_\_\_\_\_ feet from the discovery shaft (at which this notice is posted), being in the center of the \_\_\_\_\_

\_\_\_\_\_ end line of said claim; thence \_\_\_\_\_ feet to a \_\_\_\_\_

\_\_\_\_\_ being the \_\_\_\_\_ corner of said claim; thence \_\_\_\_\_

\_\_\_\_\_ feet to a \_\_\_\_\_, being at the \_\_\_\_\_

\_\_\_\_\_ corner of said claim; thence \_\_\_\_\_ feet

to a \_\_\_\_\_ at the center of the \_\_\_\_\_ end of said claim;

thence \_\_\_\_\_ feet to a \_\_\_\_\_ being at the \_\_\_\_\_

\_\_\_\_\_ corner of said claim; thence \_\_\_\_\_ feet

to a \_\_\_\_\_ at the \_\_\_\_\_ corner of said claim;

thence \_\_\_\_\_ feet to the place of beginning.


Dated and posted on the grounds this 23 day of March, 1957

Daniel L. E. Huskins  
agent for Bear Creek Mining Co.

MAP FILED IN A MC 66892

RECEIVED  
B.L.M. AZ STATE OFFICE  
OCT 3 10 00 AM '79  
PHOENIX, ARIZONA





ARIZONA  
AMENDED NOTICE OF LOCATION  
(Lode Claim)

67869 *epi*  
STATE OF ARIZONA, County of Graham, ss Fee \$ 9.00 4104 No. \_\_\_\_\_  
I hereby certify that the within instrument was filed and recorded  
request of Phelps Dodge 10-11-88 11:15 A  
In Docket No. 410 Page 365-6 and indexed in Mining  
Witness my hand and official seal this 20th day and year 1988.  
SHIRLEY ANGLE  
COUNTY RECORDER BY *Shirley Angle*

Notice is hereby given that Phelps Dodge Corporation, whose mailing address in P. O. Box 187, Morenci, AZ 85540, by its undersigned agent, makes this amended location of the BETA 86A lode mining claim in the Lone Star Mining District, County of Graham, State of Arizona.

The general course of the claim is from North to South and said claim is locted within the NE Quarter(s) of Section 18, Township 6 South, Range 27 East, Gila and Salt River Meridian, Arizona.

This Notice is posted upon a location monument on the centerline of the claim, said monument being located approximately 2215.41 feet South and 956.36 feet East from the N 1/4 corner of Section 18, Township 6 South, Range 27 East, G&SRM, Arizona. This claim is 1500 feet in length, running 6 feet in a Southerly direction and 1494 feet in a Northerly direction from said location monument and 600 feet in width (300 feet on either side of the centerline of the claim), forming a claim in the shape of a parallelogram.

Starting at the location monument, thence S20°20'00"W 5.00 feet to the South center end of the claim, thence N67°30'00"W 298.00 feet to the SW corner, thence N20°20'00"E 1492.66 feet, to the NW corner, thence S67°30'00"E 298.00 feet to the North center end, thence S67°30'00"E 263.25 feet to to the NE corner, thence S20°20'00"W 1492.66 feet to the SE corner, thence N67°30'00"W 263.25 feet to the South center end.

The location monument is in Section 18, Township 6 South, Range 27 East, G&SRM, Graham County, Arizona.

The undersigned claims the ground as depicted on the attached map or sketch.

This claim has been monumented in accordance with State and Federal law.

The original location notice and earlier amended location notice(s), if any, are recorded in the Official Records of Graham County, Arizona, and are filed with the Bureau of Land Management Department of Interior, as follows:

Name of Claim	Date	Recorded Doc	Page	BLM Serial Number
BETA #86	3/27/1957	46	343	AMC 67829 67869
BETA NO. 86	5/23/1962	83	139	AMC 67829 67869

This amended location is made for the purposes of adjusting the boundaries of said claim and correcting any defects which may exist in the original location or the record thereof, hereby waiving no rights acquired under and by virtue of said original location.

Amended, dated and posed on the ground this 20th day of July, 1988. Time: 10:43 AM.

PHELPS DODGE CORPORATION  
Owner

By *Ray E. Threshin*  
Agent

*Sordan P. Wilson*  
Witness

RECEIVED  
B.L.M. AZ STATE OFFICE

OCT 13 1988

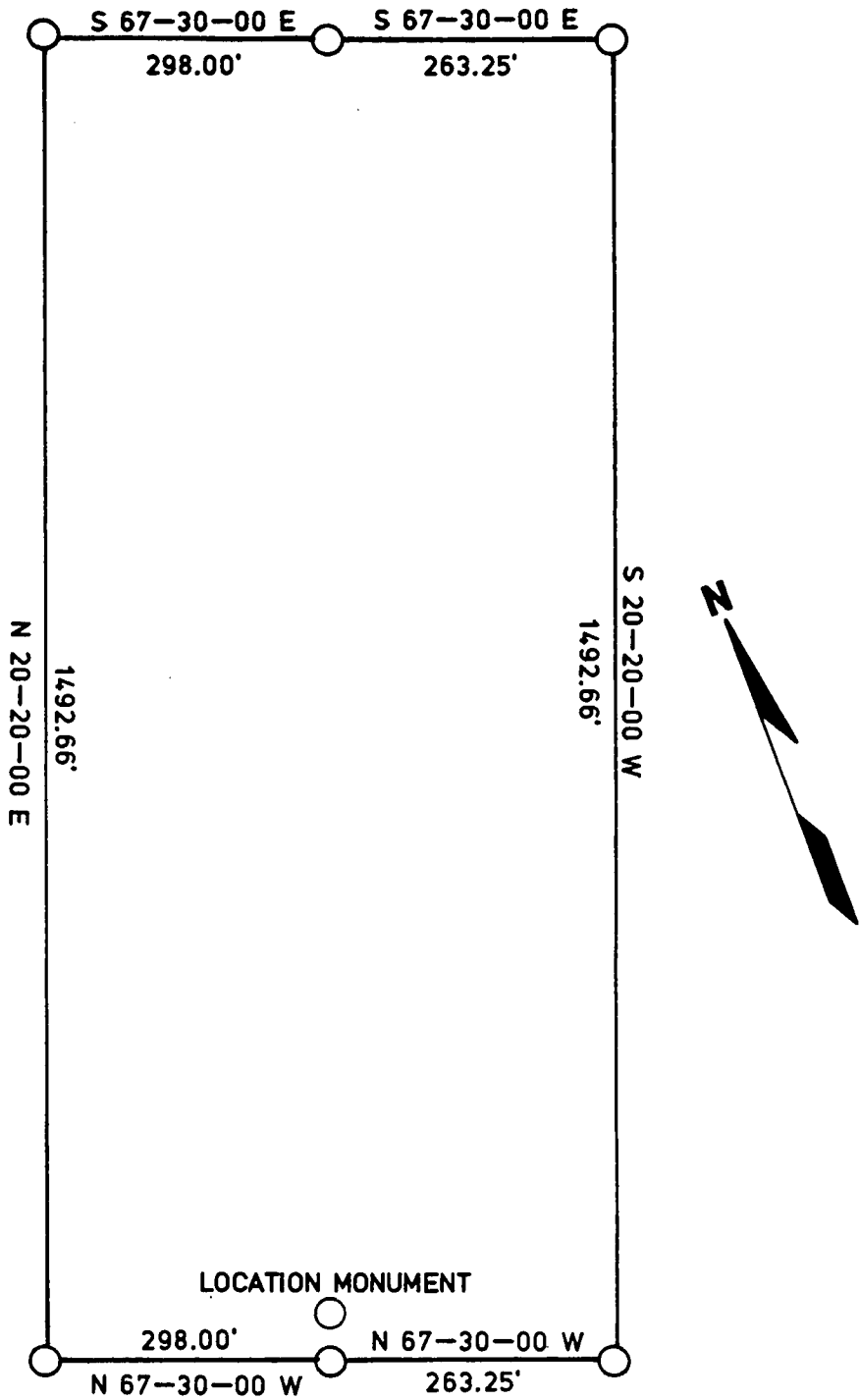
7:45 A.M.  
PHOENIX, ARIZONA

ENTERED IN COMPUTER

10-18-88 *epi*

DOCKET 410 PAGE 365





LOCATION MONUMENT LOCATED APPROXIMATELY 2215.41 FEET SOUTH AND 956.36 FEET EAST FROM THE N4 CORNER OF SEC.18, T 6 S, R 26 E, G&SRM, GRAHAM COUNTY, ARIZONA.

THE LOCATION MONUMENT, CENTER END MONUMENTS AND CORNER MONUMENTS ARE MARKED 2"X2"X5' WOODEN POSTS.

TITLE BETA 86A  
LODE CLAIM  
AMENDED NOTICE OF LOCATION

**PHELPS DODGE CORPORATION**  
**ENGINEERING AND GEOLOGICAL**  
**SERVICES**  
 MORENCI BRANCH Date \_\_\_\_\_

Drawn by \_\_\_\_\_  
 Scale NONE  
 No. \_\_\_\_\_

RECEIVED  
 B.L.M. AZ STATE OFFICE  
 OCT 13 1988  
 7:45 A.M.  
 PHOENIX, ARIZONA

SUPPLEMENTAL INFORMATION FORM

(B.L.M. ORGANIC ACT)

The name of this claim is BETA # 86, which  
 is recorded in Docket 46 at page  
343 in the office of the Recorder  
 of GRAHAM County, Arizona.

The latest amendment of the aforesaid claim is the \_\_\_\_\_  
BETA NO. 86 claim and recorded in \_\_\_\_\_  
Docket 83 at page 139.

The current owner is KENNECOTT COPPER CORPORATION, % MINE  
 ENGINEERING DEPARTMENT, whose address is Hayden, Arizona.  
 85235.

This is a LODE claim which was  
 located on MARCH 22 in the year  
 of 1957.

This claim is situated in NE $\frac{1}{4}$   
 of Section (s) 18, Township 6S,  
 Range 27E, G. & S. R. B. & M.

RECEIVED OFFICE  
 B.L.M. AZ STATE  
 OCT 3 10 00 AM '79  
 PHOENIX, ARIZONA



INTENDED LOCATION NOTICE

A MC

67869

Know All Men By These Presents:

That the Kennecott Copper Corporation, the undersigned, has this 27th day of April, 1962, amended, located, and claimed, and by these presents does amend, locate, and claim, by right of the original discovery and this additional and amended location certificate on the

Beta No. 86

vein, ledge, or deposit, along with vein thereof, with all its dips, angles, and variations.

The length of this claim is 1500 feet, and the Corporation claim is 400 feet, in a south westerly direction, and 1100 feet in a north easterly direction from the center of the discovery monument, at which this notice is posted, lengthwise of the claim, together with 300 feet in width of the surface grounds, on each side of the center of said claim. The general course of the lode deposit and premises is from the north east to the southwest

The claim is situated and located in the Lone Star Mining District, in Graham County, State of Arizona, about 7 miles in a northeasterly direction from Safford, Arizona

The surface boundaries of the claim are marked upon the ground as follows:

Beginning at corner No. 1, marked by a monument of stones, thence northeasterly 1500 feet

to corner No. 2, marked by a monument of stones, thence south easterly 600 feet

to corner No. 3, marked by a monument of stones, thence southwesterly 1500 feet

to corner No. 4, marked by a monument of stones, thence northwesterly 600 feet

to corner No. 1, the place of beginning.

RECEIVED B.L.M. AZ STATE OFFICE OCT 3 10 00 AM '79 PHOENIX, ARIZONA

All done under the provisions of Chapter Six, of Title XXXII, of the Revised Statutes of the United States, and of an Act of the General Assembly of Arizona, entitled "An Act to Codify and Revise the Laws of the Territory of Arizona," approved March 16th, 1901.

This is an Amended Location Notice of the Beta No. 86 Mining Claim, located by Daniel L. E. Huckins, Agent for Bear Creek Mining Co. on the 23rd day of March, 1957, and recorded in book 46 of Records of Mines, at page 343, in the office of the County Recorder of the aforesaid County of Graham to which reference is hereby made, the date of said recording being March 27, 1957.

Dated and posted on the ground this 27th day of April, 1962

KENNECOTT COPPER CORP.

BY Sam H. Smith

STATE OF ARIZONA, County of Graham, ss:

Fee No. 1883

I hereby certify that the within instrument was filed and recorded at request of Kennecott Copper Co. 5-23-62 3:00 P.M. in Docket 83 Page 139 and indexed in Mines.

Witness my hand and official seal the day and year aforesaid.

H. Lyle Grant

County Recorder.

Edel Sherman

Deputy Recorder.

DEERT

83 PAGE 139

STATE OF ARIZONA  
COUNTY OF Graham

I hereby certify that the within instrument was filed for record in Graham County, State of Arizona

No. 35  
Book D-46 Page 343  
Date: 3-27-57 1:15 P.M.  
Request of: Bear Creek Mining Co.  
Fee: \$1.00

Witness my hand and Official Seal.

H. Lyle Grant  
Graham County Recorder

Indexed	Paged	Blotted

By Edel Sherman  
Deputy

# Notice of Mining Location

LODE CLAIM

TO ALL WHOM IT MAY CONCERN:

This Mining Claim, the name of which is the Beta #86 Mining Claim, situate on lands belonging to the United States of America, and in which there are valuable mineral deposits, was entered upon and located for the purpose of exploration

and purchase by D. E. Huskins  
a citizen of the U.S.A.

(Locator must insert either "a citizen of the United States" or "who has declared his intention of becoming a citizen of the United States.")  
the undersigned, on the 22 day of March, 1957

The length of this claim is 1600 feet,  
and 10 claim 10 feet,  
in a SW direction and 1490  
feet in a NE direction from  
the center of the discovery shaft, at which this notice is posted, lengthwise of the claim, together with 300 feet in width of the surface grounds, on each side of the center of said claim. The general course of the lode deposit and premises is from the S23W to the N23E

The claim is situated and located in the Lone Star Mining District, in Graham County, in the State of Arizona, about 7 miles  
in a NE direction from Bufford  
Arizona

The surface boundaries of the claim are marked upon the ground as follows: Beginning at Hammond  
4/27/62  
at a point in a Hammond direction 4/27/62 feet from the discovery shaft (at which this notice is posted), being in the center of the Hammond end line of said claim; thence Hammond feet to a Hammond corner of said claim; thence Hammond feet to a Hammond corner of said claim; thence Hammond feet to a Hammond corner of said claim; thence Hammond feet to a Hammond corner of said claim; thence Hammond feet to the place of beginning.

Dated and posted on the grounds this 23 day of March, 1957

Daniel E. Huskins  
agent for Bear Creek Mining Co.

MAP FILED IN A MC 66892

A MC 67869

RECEIVED  
B.L.M. AZ STATE OFFICE  
OCT 3 10 00 AM '79  
PHOENIX, ARIZONA



SUPPLEMENTAL INFORMATION FORM

(B.L.M. ORGANIC ACT)

The name of this claim is BETA NO. 87, which  
 is recorded in Docket 51 at page  
474 in the office of the Recorder  
 of GRAHAM County, Arizona.

The latest amendment of the aforesaid claim is the \_\_\_\_\_  
 \_\_\_\_\_ claim and recorded in \_\_\_\_\_  
 \_\_\_\_\_ at page \_\_\_\_\_.

The current owner is KENNECOTT COPPER CORPORATION, % MINE  
 ENGINEERING DEPARTMENT, whose address is Hayden, Arizona  
 85235.

This is a LODE claim which was  
 located on NOVEMBER 19 in the year  
 of 1957.

This claim is situated in NW<sup>1</sup>/<sub>4</sub>, NE<sup>1</sup>/<sub>4</sub>, SE<sup>1</sup>/<sub>4</sub>, SW<sup>1</sup>/<sub>4</sub>  
 of Section (s) 18, Township 6S,  
 Range 27E, G. & S. R. B. & M.

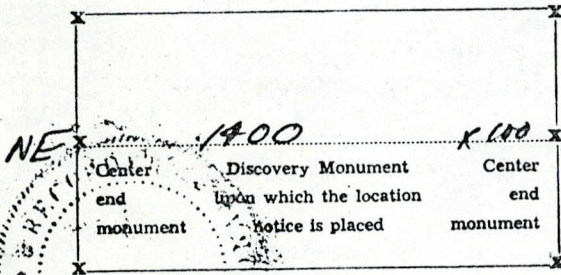
RECEIVED OFFICE  
 B.L.M. AZ STATE OFFICE  
 OCT 3 10 00 AM '79  
 PHOENIX, ARIZONA

NOTICE OF LOCATION

NOTICE IS HEREBY GIVEN That the BETA NO. 87 Mining  
 Claim was located by Jack Easter, a citizen of the United States  
 on this 19 day of November, 1957, for mining purposes. Said claim  
 is 1500 feet in length along the vein or deposit of mineral-bearing rock in place and 300 feet in width on each  
 side of the center of said vein or deposit, from end to end of said claim. The general course of this claim is  
N 23° E  
 and is situated in the Lone Star Mining District Graham  
County, Arizona, about  
8 miles NE of Safford

(Write on above lines the distance and direction the claim is from some permanent and natural object, such as a mountain, peak, stream, etc.)

This claim runs from the discovery monument, or stake on which the notice is posted, 100  
 feet in a SW direction to the SW center  
 end monument, or stake, and 1400 feet in a NE direction from  
 the aforesaid monument, or stake, to the NE center end monument  
 or stake, and is also marked by two corner monuments, or stakes, at each end of said claim, one on each side  
 of and 300 feet from the center end monuments, or stakes, making the claim in the form of a parallelogram.



Jack Easter  
Agent for Bear Creek  
Mining Co. Locator.

RECEIVED OFFICE  
 B.L.M. AZ STATE OFFICE  
 OCT 3 10 00 AM '57  
 PHOENIX, ARIZONA

STATE OF ARIZONA County of Graham ss.: Fee No. 2899

I hereby certify that the within instrument was filed and recorded at request of Bear Creek Mining Co.  
12-6-57 10:50 A.M. in Docket 51 Page 474 and indexed in Mines.

Witness my hand and official seal the day and year aforesaid.

H. Lyle Grant

County Recorder

By Ethel Sherman

Deputy Recorder.

MAP FILED IN A MC 66892





ARIZONA  
 AMENDED NOTICE OF LOCATION  
 (Lode Claim)

62871 *lyi*  
 STATE OF ARIZONA, County of Graham, ss Fee \$ 9.00 No. 4106  
 I hereby certify that this instrument was filed and recorded at  
 request of Phelps Dodge 10-11-88 11:15 AM  
 In Docket No. 410 Page 369-70 and indexed in Mining  
 Witness my hand and official seal the day and year above said.  
 SHIRLEY ANGLE  
 COUNTY RECORDER BY *Shirley Angle*

Notice is hereby given that Phelps Dodge Corporation, whose mailing address in P. O. Box 187, Morenci, AZ 85540, by its undersigned agent, makes this amended location of the BETA 88A lode mining claim in the Lone Star Mining District, County of Graham, State of Arizona.

The general course of the claim is from North to South and said claim is located within the NE Quarter(s) of Section 18, Township 6 South, Range 27 East, Gila and Salt River Meridian, Arizona.

This Notice is posted upon a location monument on the centerline of the claim, said monument being located approximately 1981.73 feet South and 392.22 feet East from the N 1/4 corner of Section 18, Township 6 South, Range 27 East, G&SRM, Arizona. This claim is 1500 feet in length, running 6 feet in a Southerly direction and 1494 feet in a Northerly direction from said location monument and 600 feet in width (300 feet on either side of the centerline of the claim), forming a claim in the shape of a parallelogram.

Starting at the location monument, thence S20°20'00"W 5.00 feet to the South center end of the claim, thence N67°30'00"W 298.00 feet to the SW corner, thence N20°20'00"E 1492.66 feet, to the NW corner, thence S67°30'00"E 298.00 feet to the North center end, thence S67°30'00"E 298.00 feet to to the NE corner, thence S20°20'00"W 1492.66 feet to the SE corner, thence N67°30'00"W 298.00 feet to the South center end.

The location monument is in Section 18, Township 6 South, Range 27 East, G&SRM, Graham County, Arizona.

The undersigned claims the ground as depicted on the attached map or sketch.

This claim has been monumented in accordance with State and Federal law.

The original location notice and earlier amended location notice(s), if any, are recorded in the Official Records of Graham County, Arizona, and are filed with the Bureau of Land Management Department of Interior, as follows:

Name of Claim	Date	Recorded Doc	Page	BLM Serial Number
BETA NO. 88	12/6/1957	51	475	AMC 67871
BETA NO. 88	2/9/1962	81	460	AMC 67871

This amended location is made for the purposes of adjusting the boundaries of said claim and correcting any defects which may exist in the original location or the record thereof, hereby waiving no rights acquired under and by virtue of said original location.

Amended, dated and posed on the ground this 20th day of July, 1988. Time: 12:02 PM.

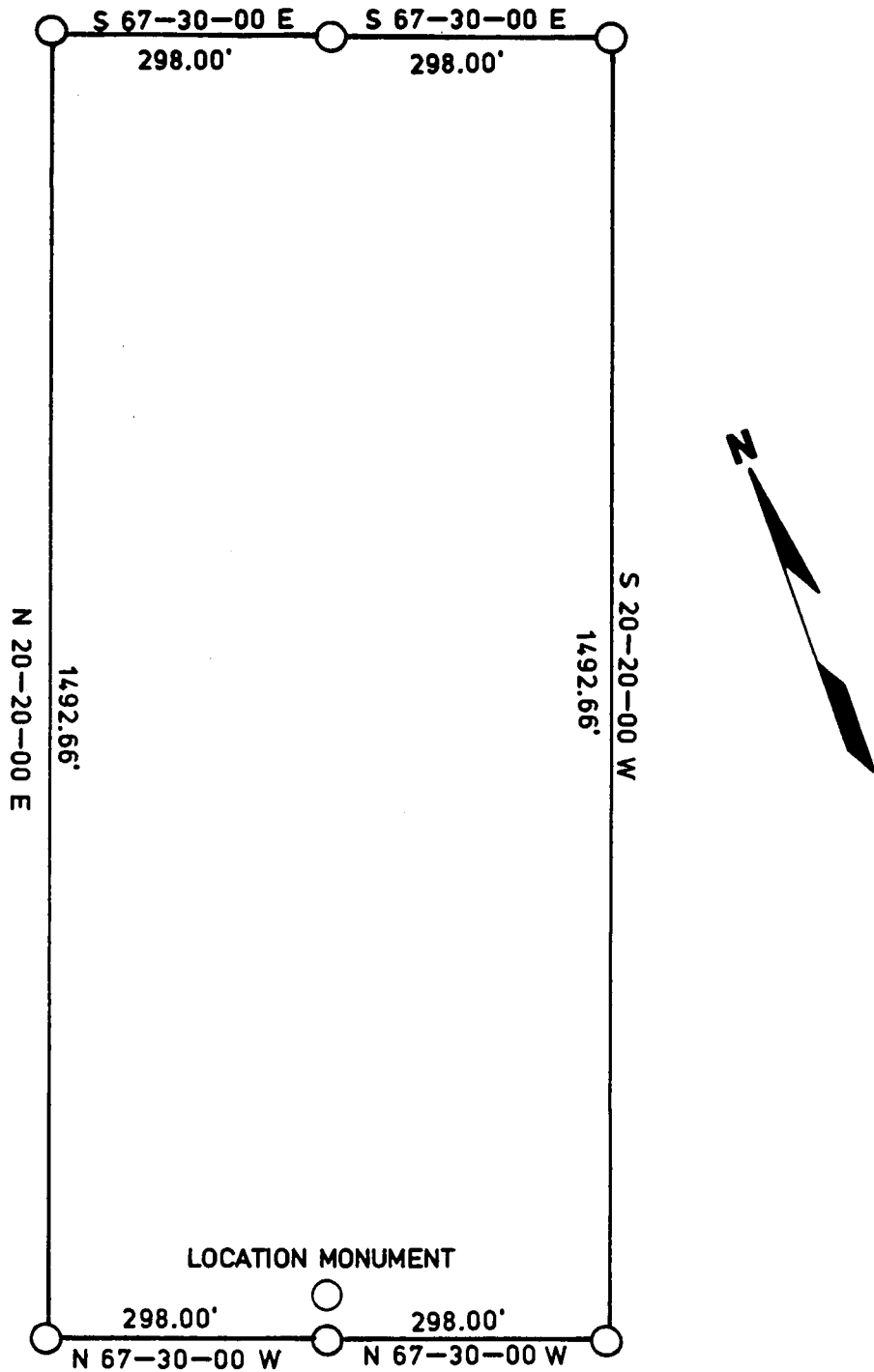
PHELPS DODGE CORPORATION  
 Owner

By *Ray E. Theissen*  
 Agent  
*London A. Halpern*  
 Witness

RECEIVED  
 B.L.M. AZ STATE OFFICE  
 OCT 13 1988  
 7:45 A.M.  
 PHOENIX, ARIZONA

ENTERED IN COMPUTER  
 10-18-88 *lyi*  
 DOCKET 410 PAGE 369





LOCATION MONUMENT LOCATED APPROXIMATELY 1918.73 FEET SOUTH AND 392.22' FEET EAST FROM THE N4 CORNER OF SEC. 18, T 6 S, R 26 E, G&SRM, GRAHAM COUNTY, ARIZONA.

THE LOCATION MONUMENT, CENTER END MONUMENTS AND CORNER MONUMENTS ARE MARKED 2"X2"X5' WOODEN POSTS.

TITLE	BETA 88A	PHELPS DODGE CORPORATION ENGINEERING AND GEOLOGICAL SERVICES MORENCI BRANCH	Drawn by
	LODE CLAIM		Scale NONE
	AMENDED NOTICE OF LOCATION		No.
		Date	

RECEIVED  
B.L.M. AZ STATE OFFICE

OCT 13 1988

7:45 A.M.  
PHOENIX, ARIZONA



SUPPLEMENTAL INFORMATION FORM

(B.L.M. ORGANIC ACT)

The name of this claim is BETA NO. 88, which  
 is recorded in Docket 51 at page  
475 in the office of the Recorder  
 of GRAHAM County, Arizona.

The latest amendment of the aforesaid claim is the \_\_\_\_\_  
BETA NO. 88 claim and recorded in \_\_\_\_\_  
Docket 81 at page 460.

The current owner is KENNECOTT COPPER CORPORATION, % MINE  
 ENGINEERING DEPARTMENT, whose address is Hayden, Arizona  
 85235.

This is a LODE claim which was  
 located on NOVEMBER 19 in the year  
 of 1957.

This claim is situated in \_\_\_\_\_ NE $\frac{1}{4}$   
 of Section (s) 18, Township 6S,  
 Range 27E, G. & S. R. B. & M.

RECEIVED  
 B.L.M. AZ STATE OFFICE  
 OCT 3 10 00 AM '79  
 PHOENIX, ARIZONA

AMENDED LOCATION NOTICE

Know All Men By These Presents

That the Kennecott Copper Corporation, the undersigned, has this 9th day of February, 1962, amended, located, and claimed, and by these presents does amend, locate, and claim, by right of the original discovery and this additional and amended location certificate on the

Beta No. 88 lode, vein, ledge, or deposit, along with vein thereof, with all its dips, angles, and variations.

The length of this claim is 1500 feet, and the corp. claims 400 feet, in a northeasterly direction, and 1100 feet in a southwesterly direction from the center of the discovery monument, at which this notice is posted, lengthwise of the claim, together with 300 feet in width of the surface grounds, on each side of the center of said claim. The general course of the lode deposit and premises is from the northeast to the southwest


The claim is situated and located in the Lone Star Mining District, in Graham County, State of Arizona, about 8 miles in a northeasterly direction from Safford, Arizona

The surface boundaries of the claim are marked upon the ground as follows: Beginning at corner No. 1, thence northeasterly 1500 feet to a monument of stones marking the corner No. 2, thence southeasterly 600 feet to a monument of stones marking corner No. 3, thence southwesterly 1500 feet to a monument of stones marking corner No. 4, thence northwesterly 600 feet to corner No. 1, the place of beginning, marked with a monument of stones.

All done under the provisions of Chapter Six, of Title XXXII, of the Revised Statutes of the United States, and of an Act of the General Assembly of Arizona, entitled "An Act to Codify and Revise the Laws of the Territory of Arizona," approved March 16th, 1901.

This is an Amended Location Notice of the Beta No. 88 Mining Claim, located by Jack Easter, Agent for the Bear Creek Mining Co. on the 19th day of November 1957, and recorded in book 51 of Records of Mines, at page 475, in the office of the County Recorder of the aforesaid County of Graham to which reference is hereby made, said recording being made on December 6, 1957.

Done and posted on the ground this 9th day of February 1962, Kennecott Copper Corp. by Sam K. Smyth



STATE OF ARIZONA, County of Graham, ss: I hereby certify that the within instrument was filed and recorded at request of Kennecott Copper Corp. on 11/22 9:45 A.M. in Docket 81 Page 460 and indexed in Mines.

Witness my hand and official seal the day and year aforesaid. H. Lyle Grant County Recorder, By [Signature] Deputy Recorder.

RECEIVED OFFICE B.L.M. AZ STATE PHOENIX, ARIZONA OCT 3 10 00 AM '79

A MC 67871



A MC 67871


### NOTICE OF LOCATION

NOTICE IS HEREBY GIVEN That the BETA NO 88 Mining Claim was located by Jack Easter, a citizen of the United States on this 19 day of November, 1957, for mining purposes. Said claim is 1500 feet in length along the vein or deposit of mineral-bearing rock in place and 300 feet in width on each side of the center of said vein or deposit, from end to end of said claim. The general course of this claim is N 23° E and is situated in the Lone Star Mining District Graham County, Arizona, about

8 miles NE of Safford

(Write on above lines the distance and direction the claim is from some permanent and natural object, such as a mountain, peak, stream, etc.)

This claim runs from the discovery monument, or stake on which the notice is posted, 750 feet in a SW direction to the SW center end monument, or stake, and 750 feet in a NE direction from the aforesaid monument, or stake, to the NE center end monument or stake, and is also marked by two corner monuments, or stakes, at each end of said claim, one on each side of and 300 feet from the center end monuments, or stakes, making the claim in the form of a parallelogram.




STATE OF ARIZONA, County of Graham ss.: Fee No. 4900

I hereby certify that the within instrument was filed and recorded at request of Bear Creek Mining Co. 12-6-57 10:50 A.M. in Docket 51 Page 475 and indexed in Mines.

Witness my hand and official seal the day and year aforesaid  
H. Lyle Grant County Recorder By Etchel Sherman Deputy Recorder.

MAP FILED IN A MC 66892



RECEIVED  
B.L.M. AZ STATE OFFICE  
OCT 3 10 00 AM '79  
PHOENIX, ARIZONA

SUPPLEMENTAL INFORMATION FORM

(B.L.M. ORGANIC ACT)

The name of this claim is BETA # 89,  
 which is recorded in Docket 46 at  
 page 346 in the office of the Recorder of  
GRAHAM County, Arizona.

The latest amendment of the aforesaid claim is  
 the \_\_\_\_\_ claim and recorded  
 in \_\_\_\_\_ at page \_\_\_\_\_.

The current owner is KENNECOTT COPPER CORPORATION,  
% Mine Engineering Dept., whose address is  
Hayden, Arizona 85235.

This is a LODE claim which was  
 located on MARCH 22 in the year  
 of 1957.

This claim is situated in NW<sup>1</sup>/<sub>4</sub>, NE<sup>1</sup>/<sub>4</sub>, SW<sup>1</sup>/<sub>4</sub>  
 of Section(s) 18, Township 6S,  
 Range 27E, G. & S. R. B. & M.

RECEIVED  
 B.L.M. AZ STATE OFFICE  
 PHOENIX, ARIZONA  
 OCT 3 10 00 AM '79



STATE OF ARIZONA )

COUNTY OF GRAHAM )

Witness my hand and Official Seal.

herby certify that the within instrument was filed for record in County, State of Arizona

No. 38

Book 1-46

Page 346

H. Lyle Grant  
Graham County Recorder

Date: 3-27-57 1115 P.M.  
Request of: Bear Creek Mining Co.

By Edel Sherman  
Deputy

Fee: \$1.00

Indexed	Paged	Blotted



# Notice of Mining Location

## LODE CLAIM

TO ALL WHOM IT MAY CONCERN:

This Mining Claim, the name of which is Pat # 89 Mining Claim, situate on lands belonging to the United States of America, and in which there are valuable mineral deposits, was entered upon and located for the purpose of exploration and purchase by D. E. Mackin

a citizen of the USA

(Locator must insert either "a citizen of the United States" or "who has declared his intention of becoming a citizen of the United States.")

the undersigned, on the 22 day of March, 1957

The length of this claim is 1500 feet,

and 2 claim 10 feet,

in a NE direction and 1400

feet in a SW direction from the center of the discovery shaft, at which this notice is posted, lengthwise of the claim, to-

gether with 300 feet in width of the surface grounds, on each side of the center of said claim. The general course of the lode deposit and premises is from the

N 23 E to the S 23 W

The claim is situated and located in the Fourth Mining District, in

Graham County, in the State of Arizona, about 7 miles

in a NE direction from Jefferson

Arizona

The surface boundaries of the claim are marked upon the ground as follows: Beginning at

at a point in a \_\_\_\_\_ direction \_\_\_\_\_ feet from

the discovery shaft (at which this notice is posted), being in the center of the \_\_\_\_\_

\_\_\_\_\_ end line of said claim; thence \_\_\_\_\_ feet to a \_\_\_\_\_

\_\_\_\_\_ being the \_\_\_\_\_ corner of said claim; thence \_\_\_\_\_

\_\_\_\_\_ feet to a \_\_\_\_\_, being at the \_\_\_\_\_

\_\_\_\_\_ corner of said claim; thence \_\_\_\_\_ feet

to a \_\_\_\_\_ at the center of the \_\_\_\_\_ end of said claim;

thence \_\_\_\_\_ feet to a \_\_\_\_\_ being at the \_\_\_\_\_

\_\_\_\_\_ corner of said claim; thence \_\_\_\_\_ feet

to a \_\_\_\_\_ at the \_\_\_\_\_ corner of said claim;

thence \_\_\_\_\_ feet to the place of beginning.

Dated and posted on the grounds this 23 day of March, 1957

David L. S. Mackin  
agent for Bear Creek Mining Co.

MAP FILED IN A MC 66892

RECEIVED  
B.L.M. AZ STATE OFFICE  
OCT 3 10 00 AM '79  
PHOENIX, ARIZONA

A MC 67872



SUPPLEMENTAL INFORMATION FORM

(B.L.M. ORGANIC ACT)

The name of this claim is BETA # 90, which  
 is recorded in Docket 46 at page  
347 in the office of the Recorder  
 of GRAHAM County, Arizona.

The latest amendment of the aforesaid claim is the \_\_\_\_\_  
 \_\_\_\_\_ claim and recorded in \_\_\_\_\_  
 \_\_\_\_\_ at page \_\_\_\_\_.

The current owner is KENNECOTT COPPER CORPORATION, % MINE  
 ENGINEERING DEPARTMENT, whose address is Hayden, Arizona  
 85235.

This is a LODE claim which was  
 located on MARCH 22 in the year  
 of 1957.

This claim is situated in NW $\frac{1}{4}$ , NE $\frac{1}{4}$   
 of Section (s) 18, Township 6S,  
 Range 27E G. & S. R. B. & M.

BLM RECEIVED  
 OCT 3 10 00 AM '79  
 PHOENIX, ARIZONA



STATE OF ARIZONA ) ss.  
COUNTY OF **Graham**  
Witness my hand and Official Seal.

I hereby certify that the within instrument was filed for record in County, State of Arizona

No. **159**  
Book **D-46** Page **347**  
Date: **3-27-57** **1:15 P.M.**  
Request of: **Bear Creek Mining Co.**  
By **Ettel Sherman**  
Deputy Fee: **\$1.00**

Indexed	Paged	Blotted

**H. Lyle Grant**  
Graham County Recorder



# Notice of Mining Location

## LODE CLAIM

TO ALL WHOM IT MAY CONCERN:

This Mining Claim, the name of which is **Beta # 90** Mining Claim, situate on lands belonging to the United States of America, and in which there are valuable mineral deposits, was entered upon and located for the purpose of exploration

and purchase by **D. T. E. Huskins** a citizen of the USA

(Locator must insert either "a citizen of the United States" or "who has declared his intention of becoming a citizen of the United States.")

the undersigned, on the **22** day of **March**, 19 **57**

The length of this claim is **1500** feet, and **10** claim **10** feet, in a **SW** direction and **1490** feet in a **NE** direction from the center of the discovery shaft, at which this notice is posted, lengthwise of the claim, together with **300** feet in width of the surface grounds, on each side of the center of said claim. The general course of the lode deposit and premises is from the **S 23 W** to the **N 23 E**

The claim is situated and located in the **Zone 1st** Mining District, in **Graham** County, in the State of Arizona, about **7 miles** in a **NE** direction from **Stafford, Arizona**

The surface boundaries of the claim are marked upon the ground as follows: Beginning at \_\_\_\_\_ at a point in a \_\_\_\_\_ direction \_\_\_\_\_ feet from the discovery shaft (at which this notice is posted), being in the center of the \_\_\_\_\_ end line of said claim; thence \_\_\_\_\_ feet to a \_\_\_\_\_, being the \_\_\_\_\_ corner of said claim; thence \_\_\_\_\_ feet to a \_\_\_\_\_, being at the \_\_\_\_\_ corner of said claim; thence \_\_\_\_\_ feet to a \_\_\_\_\_ at the center of the \_\_\_\_\_ end of said claim; thence \_\_\_\_\_ feet to a \_\_\_\_\_ being at the \_\_\_\_\_ corner of said claim; thence \_\_\_\_\_ feet to a \_\_\_\_\_ at the \_\_\_\_\_ corner of said claim; thence \_\_\_\_\_ feet to the place of beginning.

Dated and posted on the grounds this **23** day of **March**, 19 **57**

**Daniel T. E. Huskins**  
agent for **Bear Creek Mining Co**

MAP FILED IN A MC 66892

A MC 67873

RECEIVED  
B.L.M. AZ STATE OFFICE  
OCT 3 10 00 AM '79

SUPPLEMENTAL INFORMATION FORM

(B.L.M. ORGANIC ACT)

The name of this claim is BETA # 92, which  
is recorded in Docket 46 at page  
349 in the office of the Recorder  
of GRAHAM County, Arizona.

The latest amendment of the aforesaid claim is the \_\_\_\_\_  
claim and recorded in \_\_\_\_\_  
at page \_\_\_\_\_.

The current owner is KENNECOTT COPPER CORPORATION, % MINE  
ENGINEERING DEPARTMENT, whose address is Hayden, Arizona  
85235.

This is a LODE claim which was  
located on MARCH 22 in the year  
of 1957.

This claim is situated in NW<sup>1</sup>, NE<sup>1</sup>  
of Section (s) 18, Township 6S,  
Range 27E, G. & S. R. B. & M.

RECEIVED  
B.L.M. AZ STATE OFFICE  
OCT 3 10 00 AM '79  
PHOENIX, ARIZONA



STATE OF ARIZONA )  
COUNTY OF GRAHAM

hereby certify that the within  
instrument was filed for record  
in County, State of Arizona

No. 4741-A  
Book D-46 Page 349

Witness my hand and Official Seal.

H. Lyle Grant  
Graham County Recorder

Date: 3-27-57 1:15 P.M.  
Request of: Bear Creek Mining Co.

Indexed	Paged	Blotted

By Ethel Sherman  
Deputy Fee: \$1.00



# Notice of Mining Location

## LODE CLAIM

### TO ALL WHOM IT MAY CONCERN:

This Mining Claim, the name of which is the Rate #22  
Mining Claim, situate on lands belonging to the United States of America, and in which there  
are valuable mineral deposits, was entered upon and located for the purpose of exploration

and purchase by D. J. E. Hutchins  
a citizen of the USA

(Locator must insert either "a citizen of the United States" or "who has declared his intention of becoming a citizen of the United States.")

the undersigned, on the 22 day of March, 1957

The length of this claim is 1500 feet,  
and 2 claim 10 feet,  
in a SW direction and 1490  
feet in a NE direction from  
the center of the discovery shaft, at which this notice is posted, lengthwise of the claim, to-  
gether with 300 feet in width of the surface grounds, on each side of  
the center of said claim. The general course of the lode deposit and premises is from the  
S23W to the N23E

The claim is situated and located in the same to Mining District, in  
Graham County, in the State of Arizona, about 7 miles  
in a NE direction from Superior, Arizona

The surface boundaries of the claim are marked upon the ground as follows: Beginning  
at \_\_\_\_\_  
at a point in a \_\_\_\_\_ direction \_\_\_\_\_ feet from  
the discovery shaft (at which this notice is posted), being in the center of the \_\_\_\_\_  
\_\_\_\_\_ end line of said claim; thence \_\_\_\_\_ feet to a \_\_\_\_\_  
\_\_\_\_\_ being the \_\_\_\_\_ corner of said claim; thence  
\_\_\_\_\_ feet to a \_\_\_\_\_, being at the  
\_\_\_\_\_ corner of said claim; thence \_\_\_\_\_ feet  
to a \_\_\_\_\_ at the center of the \_\_\_\_\_ end of said claim;  
thence \_\_\_\_\_ feet to a \_\_\_\_\_ being at the  
\_\_\_\_\_ corner of said claim; thence \_\_\_\_\_ feet  
to a \_\_\_\_\_ at the \_\_\_\_\_ corner of said claim;  
thence \_\_\_\_\_ feet to the place of beginning.

Dated and posted on the grounds this 22 day of March, 1957

Daniel J. E. Hutchins  
agent for Bear Creek Mining Co.

MAP FILED IN A MC 66892

A MC 67874

RECEIVED  
BLM STATE OFFICE  
OCT 3 10 00 AM '79  
PHOENIX, ARIZONA

SUPPLEMENTAL INFORMATION FORM

(B.L.M. ORGANIC ACT)

The name of this claim is BETA NO. 93,  
 which is recorded in DOCKET 51 at  
 page 476 in the office of the Recorder of  
GRAHAM County, Arizona.

The latest amendment of the aforesaid claim is  
 the \_\_\_\_\_ claim and recorded  
 in \_\_\_\_\_ at page \_\_\_\_\_.

The current owner is KENNECOTT COPPER CORPORATION,  
% Mine Engineering Dept., whose address is  
Hayden, Arizona 85235.

This is a LODE claim which was  
 located on NOVEMBER 2 in the year  
 of 1957.

This claim is situated in NW<sup>1</sup>  
 of Section(s) 18, Township 6S,  
 Range 27E, G. & S. R. B. & M.

RECEIVED  
 B.L.M. AZ STATE OFFICE  
 OCT 3 10 00 AM '79  
 PHOENIX, ARIZONA



A MC 67875

# NOTICE OF LOCATION

NOTICE IS HEREBY GIVEN That the BETA 93 Mining Claim was located by Sam Smyth, A citizen of the United States on this 2 day of November, 1957, for mining purposes. Said claim

is 1500 feet in length along the vein or deposit of mineral-bearing rock in place and 300 feet in width on each side of the center of said vein or deposit, from end to end of said claim. The general course of this claim is

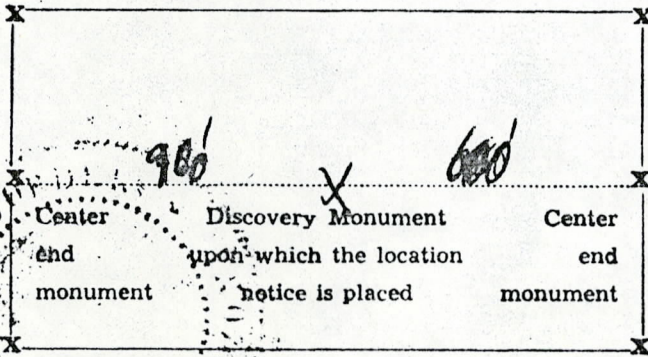
Northeast-Southwest

and is situated in the Lone Star Mining District Graham County, Arizona, about 8 miles N.E. of Safford

(Write on above lines the distance and direction the claim is from some permanent and natural object, such as a mountain, peak, stream, etc.)

This claim runs from the discovery monument, or stake on which the notice is posted, 900 feet in a SW direction to the SW center end monument, or stake, and 600 feet in a NE direction from the aforesaid monument, or stake, to the NE center end monument or stake, and is also marked by two corner monuments, or stakes, at each end of said claim, one on each side of and 300 feet from the center end monuments, or stakes, making the claim in the form of a parallelogram.

MAP FILED IN A MC 66892



Sam Smyth  
Agent For  
Bear Creek Mining Co.  
Locator.

RECEIVED  
BLM. AZ STATE OFFICE  
OCT 3 10 00 AM '57  
PHOENIX, ARIZONA

STATE OF ARIZONA, County of Graham ss.: Fee No. 4901

I hereby certify that the within instrument was filed and recorded at request of Bear Creek Mining Co. 12-6-57 10:50 A.M. in Docket 51 Page 476 and indexed in Mines.

Witness my hand and official seal the day and year aforesaid.

H. Lyle Grant County Recorder By Etchel Sherman Deputy Recorder.

SUPPLEMENTAL INFORMATION FORM

(B.L.M. ORGANIC ACT)

The name of this claim is BETA 94, which  
 is recorded in Docket 51 at page  
477 in the office of the Recorder  
 of GRAHAM County, Arizona.

The latest amendment of the aforesaid claim is the \_\_\_\_\_  
BETA 94 claim and recorded in \_\_\_\_\_  
Docket 81 at page 461.

The current owner is KENNECOTT COPPER CORPORATION, % MINE  
 ENGINEERING DEPARTMENT, whose address is Hayden, Arizona  
 85235.

This is a LODE claim which was  
 located on NOVEMBER 2 in the year  
 of 1957.

This claim is situated in NW $\frac{1}{4}$   
 of Section (s) 18, Township 6S,  
 Range 27E, G. & S. R. B. & M.

RECEIVED  
 B.L.M. AZ STATE OFFICE  
 PHOENIX, ARIZONA  
 OCT 3 10 00 AM '79



AMENDED LOCATION NOTICE

AMC 67876

Know All Men By These Presents:

That the Kennecott Copper Corporation, the undersigned, has this 9th day of February, 1962, amended, located, and claimed, and by these presents does amend, locate, and claim, by right of the original discovery and this additional and amended location certificate on the

Beta 94

vein, lode, or deposit, along with vein thereof, with all its dips, angles, and variations.

The length of this claim is 350 feet, and the corporation claims 240 feet, in a northeasterly direction, and 10 feet in a southwesterly direction from the center of the discovery monument at which this notice is posted, lengthwise of the claim, together with 150 feet in width of the surface grounds, on each side of the center of said claim. The general course of the lode deposit and premises is from the northeast to the southwest

The claim is situated and located in the Lone Star Mining District, in Graham County, State of Arizona, about 8 miles in a northeasterly direction from Safford, Arizona.

The surface boundaries of the claim are marked upon the ground as follows: Beginning at corner No. 1, marked by a monument of stones, thence northeasterly 350 feet to corner No. 2, marked by a monument of stones, thence southeasterly 300 feet to corner No. 3, marked by a monument of stones, thence southwesterly 350 feet to corner No. 4, marked by a monument of stones, thence northwesterly 300 feet to corner No. 1, the place of beginning.

All done under the provisions of Chapter Six, of Title XXXII, of the Revised Statutes of the United States, and of an Act of the General Assembly of Arizona, entitled "An Act to Codify and Revise the Laws of the State of Arizona," approved March 16th, 1901.

This is an Amended Location Notice of the Beta 94 Mining Claim, located by Sam Smyth, Agent for the Bear Creek Mining Co. on the 2nd day of November, 1957, and recorded in book 51 of Records of Mines, at page 487, in the office of the County Recorder of the aforesaid County of Graham to which recording is hereby made, said recording being made on

November 4, 1957.

and posted on the ground this 9th day of February, 1962.

Kennecott Copper Corp.


by Sam S. Smyth

STATE OF ARIZONA, County of Graham, ss: Fee No. 676

I hereby certify that the within instrument was filed and recorded at request of Kennecott Copper Corp. Feb. 20, 1962 9:45 A.M. in Docket 81 Page 461 and indexed in Mines.

Witness my hand and official seal the day and year aforesaid.

H. Lyle Grant County Recorder. By [Signature] Deputy Recorder.



RECEIVED OFFICE BLM. AZ STATE OCT 3 10 00 AM '79

A MC 67876

### NOTICE OF LOCATION

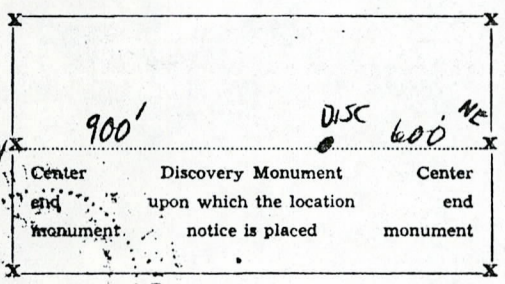
NOTICE IS HEREBY GIVEN That the BETA ~~5~~ 94 Mining Claim was located by Sam Smyth, A citizen of the United States on this 2 day of November, 1957, for mining purposes. Said claim is 1500 feet in length along the vein or deposit of mineral-bearing rock in place and 300 feet in width on each side of the center of said vein or deposit, from end to end of said claim. The general course of this claim is

and is situated in the SW-NE Low Slope Mining District Graham County, Arizona, about 8 miles NE of Safford

**AMENDED**  
2-9-62

(Write on above lines the distance and direction the claim is from some permanent and natural object, such as a mountain, peak, stream, etc.)

This claim runs from the discovery monument, or stake on which the notice is posted, 900 feet in a SW direction to the SW center end monument, or stake, and 600 feet in a NE direction from the aforesaid monument, or stake, to the NE center end monument or stake, and is also marked by two corner monuments, or stakes, at each end of said claim, one on each side of and 300 feet from the center end monuments, or stakes, making the claim in the form of a parallelogram.



Sam Smyth  
Agent for  
Bear Creek Mining Co.  
Locator.

STATE OF ARIZONA, County of Graham ss.: Fee No. 4902

I hereby certify that the within instrument was filed and recorded at request of Bear Creek Mining Co. 02-6-57 10:50 A.M. in Docket 51 Page 477 and indexed in Mines.

Witness my hand and official seal the day and year aforesaid.  
H. Lyle Grant County Recorder By Edhel Sherman Deputy Recorder.

MAP FILED IN A MC 66892

RECEIVED  
B.L.M. AZ STATE OFFICE  
OCT 3 10 00 AM '79  
PHOENIX, ARIZONA



SUPPLEMENTAL INFORMATION FORM

(B.L.M. ORGANIC ACT)

The name of this claim is GAMMA # 63, which  
 is recorded in Docket 45 at page  
470 in the office of the Recorder  
 of GRAHAM County, Arizona.

The latest amendment of the aforesaid claim is the  
GAMMA 63 claim and recorded in  
Docket 47 at page 519.

The current owner is KENNECOTT COPPER CORPORATION, % MINE  
 ENGINEERING DEPARTMENT, whose address is Hayden, Arizona  
 85235.

This is a LODE claim which was  
 located on MARCH 13 in the year  
 of 1957.

This claim is situated in NW $\frac{1}{4}$ , SW $\frac{1}{4}$  - NE $\frac{1}{4}$ , SE $\frac{1}{4}$   
 of Section (s) 16 & 17, Township 6S,  
 Range 27E, G. & S. R. B. & M.

RECEIVED  
 B.L.M. AZ STATE OFFICE  
 PHOENIX, ARIZONA  
 OCT 3 10 00 AM '79

STATE OF ARIZONA )  
COUNTY OF Grahams )  
Witness my hand and Official Seal.

I hereby certify that the within instrument was filed for record in \_\_\_\_\_ County, State of Arizona

No. 2,33 DECKET 47 PAGE 519

Book D-47 Page 519

Date: 5/16/57 4:30 P.M.

Request of:

H. Lyle Grant  
Graham County Recorder

By Etzel Sherman  
Deputy Fee: \$1.00

Indexed	Paged	Blotted

# Notice of Mining Location

Amended LODE CLAIM

TO ALL WHOM IT MAY CONCERN:

This Mining Claim, the name of which is the GAMMA 63 (AMENDED) Mining Claim, situate on lands belonging to the United States of America, and in which there are valuable mineral deposits, was entered upon and located for the purpose of exploration and purchase by R. L. Nielsen, a citizen of the USA

(Locator must insert either "a citizen of the United States" or "who has declared his intention of becoming a citizen of the United States.")

the undersigned, on the 6th day of May, 1957

The length of this claim is 1500' feet, and 1 claim 875 feet, in a Southerly direction and 62.5 feet in a Northerly direction from the center of the discovery shaft, at which this notice is posted, lengthwise of the claim, together with \_\_\_\_\_ feet in width of the surface grounds, on each side of the center of said claim. The general course of the lode deposit and premises is from the \_\_\_\_\_ to the \_\_\_\_\_

The claim is situated and located in the Sunches Mining District, in Graham County, in the State of Arizona, about 9 miles in a N.E. direction from Safford

The surface boundaries of the claim are marked upon the ground as follows: Beginning at \_\_\_\_\_ at a point in a \_\_\_\_\_ direction \_\_\_\_\_ feet from the discovery shaft (at which this notice is posted), being in the center of the \_\_\_\_\_ end line of said claim; thence \_\_\_\_\_ feet to a \_\_\_\_\_ corner of said claim; thence \_\_\_\_\_ feet to a \_\_\_\_\_ corner of said claim; thence \_\_\_\_\_ feet to a \_\_\_\_\_ at the center of the \_\_\_\_\_ end of said claim; thence \_\_\_\_\_ feet to a \_\_\_\_\_ being at the \_\_\_\_\_ corner of said claim; thence \_\_\_\_\_ feet to a \_\_\_\_\_ at the \_\_\_\_\_ corner of said claim; thence \_\_\_\_\_ feet to the place of beginning.

Dated and posted on the grounds this 6th day of MAY, 1957

Robert L. Nielsen  
Agent for Bear Creek M Co

RECEIVED  
BLM. AZ STATE OFFICE  
OCT 3 10 00 AM '79  
PHOENIX, ARIZONA

A MC 67877



STATE OF ARIZONA  
COUNTY OF GRAHAM  
Witness my hand and Great Seal

Notary certify that the within  
document was filed for record  
in County, State of Arizona

No. \_\_\_\_\_  
Book 205 Page 170

Indexed	Filed	Blotted

GRAHAM County Recorder  
By E. Lyle Grant  
Deputy

Date: 2/22/57 9:30 A.M.  
Request of: Boar Creek Mining Co.  
Fee: \$1.00

A MC 67877

# Notice of Mining Location

## LODE CLAIM

TO ALL WHOM IT MAY CONCERN:

This Mining Claim, the name of which is the GAMMA # 63  
Mining Claim, situate on lands belonging to the United States of America, and in which there  
are valuable mineral deposits, was entered upon and located for the purpose of exploration  
and purchase by W. L. Kutz, a citizen  
of the U.S.A.

(Locator must insert either "a citizen of the United States" or "who has declared his intention of becoming a citizen of the United States.")

the undersigned, on the 13 day of March, 1957

The length of this claim is 1500 feet,  
and 1 claim 1490 feet,  
in a 5238W direction and 10  
1123E feet in a 1123E direction from  
the center of the discovery shaft, at which this notice is posted, lengthwise of the claim, to-  
gether with 300 feet width of the surface grounds, on each side of  
the center of said claim. The general course of the lode deposit and premises is from the  
N to the S

The claim is situated and located in the SANCHER Mining District, in  
GRAHAM County, in the State of Arizona, about 0.39 miles  
in a NE direction from SANCHER, ARIZONA

The surface boundaries of the claim are marked upon the ground as follows: Beginning  
at \_\_\_\_\_  
at a point in a \_\_\_\_\_ direction \_\_\_\_\_ feet from  
the discovery shaft (at which this notice is posted), being in the center of the \_\_\_\_\_  
\_\_\_\_\_ end line of said claim; thence \_\_\_\_\_ feet to a \_\_\_\_\_  
\_\_\_\_\_, being the \_\_\_\_\_ corner of said claim; thence  
\_\_\_\_\_ feet to a \_\_\_\_\_, being at the  
\_\_\_\_\_ corner of said claim; thence \_\_\_\_\_ feet  
to a \_\_\_\_\_ at the center of the \_\_\_\_\_ end of said claim;  
thence \_\_\_\_\_ feet to a \_\_\_\_\_ being at the  
\_\_\_\_\_ corner of said claim; thence \_\_\_\_\_ feet  
to a \_\_\_\_\_ at the \_\_\_\_\_ corner of said claim;  
thence \_\_\_\_\_ feet to the place of beginning.

Dated and posted on the grounds this 13 day of March, 1957  
W. L. Kutz agent for  
Boar Creek Mining Co.

MAP FILED IN A MC 66892

RECEIVED  
B.L.M. STATE OFFICE  
OCT 3 10 00 AM '79  
PUEBLO ARIZONA

SUPPLEMENTAL INFORMATION FORM

(B.L.M. ORGANIC ACT)

The name of this claim is GAMMA # 65, which is recorded in Docket 45 at page 472 in the office of the Recorder of GRAHAM County, Arizona.

The latest amendment of the aforesaid claim is the \_\_\_\_\_ claim and recorded in \_\_\_\_\_ at page \_\_\_\_\_.

The current owner is KENNECOTT COPPER CORPORATION, % MINE ENGINEERING DEPARTMENT, whose address is Hayden, Arizona 85235.

This is a LODE claim which was located on MARCH 13 in the year of 1957.

This claim is situated in NE<sup>1</sup>/<sub>4</sub>, SE<sup>1</sup>/<sub>4</sub> of Section (s) 17, Township 6S, Range 27E, G. & S. R. B. & M.

RECEIVED  
BLM. AZ STATE OFFICE  
OCT 3 10 00 AM '79  
PHOENIX, ARIZONA



STATE OF ARIZONA )  
COUNTY OF GRAHAM

whereby certify that the within instrument was filed for record in County, State of Arizona

No. 2

Book 245

Page 472

Witness my hand and Official Seal.

H. Lyle Grant

Graham County Recorder

Date: 3/28/07 9:30 A.M.  
Request of: Bear Creek Mining Co.

Indexed	Filed	Blotted

By Edel Sherman  
Deputy

Fee: \$1.00

# Notice of Mining Location

## LODE CLAIM

### TO ALL WHOM IT MAY CONCERN:

This Mining Claim, the name of which is GAMMA # 65  
Mining Claim, situate on lands belonging to the United States of America, and in which there are valuable mineral deposits, was entered upon and located for the purpose of exploration and purchase by W. K. Kutz, a citizen of  
The U.S.A.

(Locator must insert either "a citizen of the United States" or "who has declared his intention of becoming a citizen of the United States.")

the undersigned, on the 13 day of March, 1907

The length of this claim is 1500 feet,  
and 1 claim 1490 feet,  
in a S 22° W direction and 10  
feet in a N 23° E direction from  
the center of the discovery shaft, at which this notice is posted, lengthwise of the claim, together with 300 feet in width of the surface grounds, on each side of the center of said claim. The general course of the lode deposit and premises is from the N to the S

The claim is situated and located in the SPRING Mining District, in Graham County, in the State of Arizona, about 9 miles  
in a NE direction from Safford, Arizona

The surface boundaries of the claim are marked upon the ground as follows: Beginning at  
at a point in a \_\_\_\_\_ direction \_\_\_\_\_ feet from the discovery shaft (at which this notice is posted), being in the center of the \_\_\_\_\_ end line of said claim; thence \_\_\_\_\_ feet to a \_\_\_\_\_, being the \_\_\_\_\_ corner of said claim; thence \_\_\_\_\_ feet to a \_\_\_\_\_, being at the \_\_\_\_\_ corner of said claim; thence \_\_\_\_\_ feet to a \_\_\_\_\_ at the center of the \_\_\_\_\_ end of said claim; thence \_\_\_\_\_ feet to a \_\_\_\_\_ being at the \_\_\_\_\_ corner of said claim; thence \_\_\_\_\_ feet to a \_\_\_\_\_ at the \_\_\_\_\_ corner of said claim; thence \_\_\_\_\_ feet to the place of beginning.

Dated and posted on the grounds this 13 day of March, 1907  
W. K. Kutz  
Bear Creek Mining Co.

MAP FILED IN A MC 66892

A MC 67878

RECEIVED  
B.L.M. AZ STATE OFFICE  
OCT 3 10 00 AM '79  
PHOENIX, ARIZONA

SUPPLEMENTAL INFORMATION FORM

(B.L.M. ORGANIC ACT)

The name of this claim is GAMMA # 66, which  
 is recorded in Docket 45 at page  
473 in the office of the Recorder  
 of GRAHAM County, Arizona.

The latest amendment of the aforesaid claim is the \_\_\_\_\_  
 \_\_\_\_\_ claim and recorded in \_\_\_\_\_  
 \_\_\_\_\_ at page \_\_\_\_\_.

The current owner is KENNECOTT COPPER CORPORATION, % MINE  
 ENGINEERING DEPARTMENT, whose address is Hayden, Arizona  
 85235.

This is a LODE claim which was  
 located on MARCH 13 in the year  
 of 1957.

This claim is situated in NW $\frac{1}{4}$  & NE $\frac{1}{4}$   
 of Section (s) 16 & 17, Township 6S,  
 Range 27E, G. & S. R. B. & M.

RECEIVED  
 B.L.M. AZ STATE OFFICE  
 OCT 3 10 00 AM '79  
 PHOENIX, ARIZONA



STATE OF ARIZONA )  
COUNTY OF GRAHAM ) ss.

I hereby certify that the within instrument was filed for record in County, State of Arizona

No. 1179

DEKAT 45 PAGE 473

Witness my hand and Official Seal.

H. Lyle Grant

Book D-45

Page 473

Indexed	Paged	Blotted

Graham County Recorder

Date: 3/18/57

9:30 A.M.

Request of: Bear Creek Mining Co.

By *Edel Sherman*  
Deputy

Fee: \$1.00

# Notice of Mining Location

## LODE CLAIM

### TO ALL WHOM IT MAY CONCERN:

This Mining Claim, the name of which is the *Gamma # 66* Mining Claim, situate on lands belonging to the United States of America, and in which there are valuable mineral deposits, was entered upon and located for the purpose of exploration

and purchase by *Robert A McCally* a citizen of the *United States*

for *Bear Creek Mining Co.*  
(Locator must insert either "a citizen of the United States" or "who has declared his intention of becoming a citizen of the United States.")

the undersigned, on the *13* day of *March*, 19*57*

The length of this claim is *1500* feet,

and *I* claim *10* feet,

in a *S 23° W* direction and *1490*

feet in a *N 23° E* direction from

the center of the discovery shaft, at which this notice is posted, lengthwise of the claim, to-

gether with *300* feet in width of the surface grounds, on each side of

the center of said claim. The general course of the lode deposit and premises is from the

*NE* to the *SW*

The claim is situated and located in the *Sanchez* Mining District, in

*Graham* County, in the State of Arizona, about *9 mi*

in a *E* direction from *Safford*

The surface boundaries of the claim are marked upon the ground as follows: Beginning

at.....

at a point in a..... direction..... feet from

the discovery shaft (at which this notice is posted), being in the center of the.....

.....end line of said claim; thence..... feet to a.....

....., being the..... corner of said claim; thence

..... feet to a....., being at the

..... corner of said claim; thence..... feet

to a..... at the center of the..... end of said claim;

thence..... feet to a..... being at the

..... corner of said claim; thence..... feet

to a..... at the..... corner of said claim;

thence..... feet to the place of beginning.

Dated and posted on the grounds this *13* day of *March*, 19*57*

*Robert A McCally*

MAP FILED IM MC 66892

A MC 67879

RECEIVED  
BLM, AZ STATE OFFICE  
OCT 3 10 00 AM '79  
PHOENIX, ARIZONA

SUPPLEMENTAL INFORMATION FORM

(B.L.M. ORGANIC ACT)

The name of this claim is GAMMA # 67, which is recorded in Docket 45 at page 474 in the office of the Recorder of GRAHAM County, Arizona.

The latest amendment of the aforesaid claim is the \_\_\_\_\_ claim and recorded in \_\_\_\_\_ at page \_\_\_\_\_.

The current owner is KENNECOTT COPPER CORPORATION, % MINE ENGINEERING DEPARTMENT, whose address is Hayden, Arizona 85235.

This is a LODE claim which was located on MARCH 13 in the year of 1957.

This claim is situated in NE<sup>1</sup>/<sub>4</sub>, SE<sup>1</sup>/<sub>4</sub> of Section (s) 17, Township 6S, Range 27E, G. & S. R. B. & M.

RECEIVED  
B.L.M. AZ STATE OFFICE  
OCT 3 10 00 AM '79  
PHOENIX, ARIZONA



STATE OF ARIZONA

herby certify that the within instrument was filed for record in \_\_\_\_\_ County, State of Arizona

No. \_\_\_\_\_

COUNTY OF \_\_\_\_\_

Book 245 Page 47A

Witness my hand and Official Seal.

H. Kyle Grant

Date: 3/18/57 9:30 A.M.

Indexed	Filed	Plotted

Graham County Recorder

Request of: Bear Creek Mining Co.

By Edel Sherman

Deputy

Fee: \$1.00

# Notice of Mining Location

## LODE CLAIM

TO ALL WHOM IT MAY CONCERN:

This Mining Claim, the name of which is the GAMMA # 67 Mining Claim, situate on lands belonging to the United States of America, and in which there are valuable mineral deposits, was entered upon and located for the purpose of exploration and purchase by W.L. KURTZ, a citizen of the U.S.A.

(Locator must insert either "a citizen of the United States" or "who has declared his intention of becoming a citizen of the United States.")

the undersigned, on the 13 day of March, 1957

The length of this claim is 1500 feet,

and 7 claim 1490 feet,

in a S 23° W direction and 10

feet in a N 23° E direction from

the center of the discovery shaft, at which this notice is posted, lengthwise of the claim, together with 300 feet in width of the surface grounds, on each side of the center of said claim. The general course of the lode deposit and premises is from the N to the E

to the \_\_\_\_\_

The claim is situated and located in the \_\_\_\_\_ Mining District, in

\_\_\_\_\_ County, in the State of Arizona, about \_\_\_\_\_

in a \_\_\_\_\_ direction from \_\_\_\_\_

The surface boundaries of the claim are marked upon the ground as follows: Beginning

at \_\_\_\_\_

at a point in a \_\_\_\_\_ direction \_\_\_\_\_ feet from

the discovery shaft (at which this notice is posted), being in the center of the \_\_\_\_\_

\_\_\_\_\_ end line of said claim; thence \_\_\_\_\_ feet to a \_\_\_\_\_

\_\_\_\_\_ being the \_\_\_\_\_ corner of said claim; thence \_\_\_\_\_

\_\_\_\_\_ feet to a \_\_\_\_\_, being at the \_\_\_\_\_

\_\_\_\_\_ corner of said claim; thence \_\_\_\_\_ feet

to a \_\_\_\_\_ at the center of the \_\_\_\_\_ end of said claim;

thence \_\_\_\_\_ feet to a \_\_\_\_\_ being at the \_\_\_\_\_

\_\_\_\_\_ corner of said claim; thence \_\_\_\_\_ feet

to a \_\_\_\_\_ at the \_\_\_\_\_ corner of said claim;

thence \_\_\_\_\_ feet to the place of beginning.

Dated and posted on the grounds this 13 day of March, 1957

W.L. Kurtz, agent for  
Bear Creek Mining Company

A MC 67880

RECEIVED  
BLM. AZ STATE OFFICE  
OCT 3 10 00 AM '79

MAP FILED IN A MC 66892



SUPPLEMENTAL INFORMATION FORM

(B.L.M. ORGANIC ACT)

The name of this claim is GAMMA # 68, which  
 is recorded in Docket 45 at page  
475 in the office of the Recorder  
 of GRAHAM County, Arizona.

The latest amendment of the aforesaid claim is the \_\_\_\_\_  
 \_\_\_\_\_ claim and recorded in \_\_\_\_\_  
 \_\_\_\_\_ at page \_\_\_\_\_.

The current owner is KENNECOTT COPPER CORPORATION, % MINE  
 ENGINEERING DEPARTMENT, whose address is Hayden, Arizona  
 85235.

This is a LODE claim which was  
 located on MARCH 13 in the year  
 of 1957.

This claim is situated in SE $\frac{1}{4}$ , NW $\frac{1}{4}$  & NE $\frac{1}{4}$   
 of Section (s) 8, 16 & 17, Township 6S,  
 Range 27E, G. & S. R. B. & M.

RECEIVED  
 B.L.M. AZ STATE OFFICE  
 OCT 3 10 00 AM '79  
 PHOENIX, ARIZONA



STATE OF ARIZONA )  
County of Graham ) ss.

I hereby certify that the within instrument was filed for record in County, State of Arizona

No. \_\_\_\_\_

Book D-45

Page 475

Witness my hand and Official Seal.

H. Lyle Grant

Date: 3/18/57 9:30 A.M.

Request of: Bear Creek Mining Co.

Indexed	Filed	Blotted

Graham County Recorder

By Edel Sherman  
Deputy

Fee: \$1.00

# Notice of Mining Location

## LODE CLAIM

### TO ALL WHOM IT MAY CONCERN:

This Mining Claim, the name of which is the Gamma #68 Mining Claim, situate on lands belonging to the United States of America, and in which there are valuable mineral deposits, was entered upon and located for the purpose of exploration

and purchase by Robert A. McCally a citizen of the United States

For Bear Creek Mining Co.  
(Licensee must insert either "a citizen of the United States" or "who has declared his intention of becoming a citizen of the United States.")

the undersigned, on the 13 day of March, 1957

The length of this claim is 1500 feet,

and 1 claim 10 feet,

in a S 23° W direction and 1490

feet in a N 23° E direction from

the center of the discovery shaft, at which this notice is posted, lengthwise of the claim, together with

300 feet in width of the surface grounds, on each side of the center of said claim. The general course of the lode deposit and premises is from the

NE to the SW

The claim is situated and located in the Sanchez Mining District, in

Graham County, in the State of Arizona, about 9 mi

in a E direction from Safford

The surface boundaries of the claim are marked upon the ground as follows: Beginning

at \_\_\_\_\_

at a point in a \_\_\_\_\_ direction \_\_\_\_\_ feet from

the discovery shaft (at which this notice is posted), being in the center of the \_\_\_\_\_

\_\_\_\_\_ end line of said claim; thence \_\_\_\_\_ feet to a \_\_\_\_\_

\_\_\_\_\_ being the \_\_\_\_\_ corner of said claim; thence

\_\_\_\_\_ feet to a \_\_\_\_\_ being at the

\_\_\_\_\_ corner of said claim; thence \_\_\_\_\_ feet

to a \_\_\_\_\_ at the center of the \_\_\_\_\_ end of said claim;

thence \_\_\_\_\_ feet to a \_\_\_\_\_ being at the

\_\_\_\_\_ corner of said claim; thence \_\_\_\_\_ feet

to a \_\_\_\_\_ at the \_\_\_\_\_ corner of said claim;

thence \_\_\_\_\_ feet to the place of beginning.

Dated and posted on the grounds this 13 day of March, 1957

Robert A. McCally

MAP FILED IN A MC 66892

A MC 67881

RECEIVED  
BLM. AZ STATE OFFICE  
OCT 3 10 00 AM '79  
PHOENIX, ARIZONA

SUPPLEMENTAL INFORMATION FORM

(B.L.M. ORGANIC ACT)

The name of this claim is GAMMA # 69, which  
 is recorded in Docket 45 at page  
476 in the office of the Recorder  
 of GRAHAM County, Arizona.

The latest amendment of the aforesaid claim is the \_\_\_\_\_  
 \_\_\_\_\_ claim and recorded in \_\_\_\_\_  
 \_\_\_\_\_ at page \_\_\_\_\_.

The current owner is KENNECOTT COPPER CORPORATION, % MINE  
 ENGINEERING DEPARTMENT, whose address is Hayden, Arizona  
 85235.

This is a LODE claim which was  
 located on MARCH 13 in the year  
 of 1957.

This claim is situated in NE $\frac{1}{4}$   
 of Section (s) 17, Township 6S,  
 Range 27E, G. & S. R. B. & M.

RECEIVED  
 B.L.M. AZ STATE OFFICE  
 OCT 3 10 00 AM '79  
 PHOENIX, ARIZONA



STATE OF ARIZONA )  
COUNTY OF GRAHAM ) ss.

... hereby certify that the within instrument was filed for record in \_\_\_\_\_ County, State of Arizona

No. \_\_\_\_\_  
Book D-45 Page 476

Witness my hand and Official Seal.

By Lyle Grant  
Graham County Recorder

Date: 3/18/57 9:30 A.M.  
Request of: Bear Creek Mining Co.

Indexed	Filed	Noted

By Ethel Sherman  
Deputy  
Fee: \$1.00

# Notice of Mining Location

## LODE CLAIM

### TO ALL WHOM IT MAY CONCERN:

This Mining Claim, the name of which is the GAMMA # 69 Mining Claim, situate on lands belonging to the United States of America, and in which there are valuable mineral deposits, was entered upon and located for the purpose of exploration and purchase by W.L. KURTZ, a citizen of

The U.S.A  
(Locator must insert either "a citizen of the United States" or "who has declared his intention of becoming a citizen of the United States.")

the undersigned, on the 13 day of March, 1957

The length of this claim is 1500 feet,  
and I claim 1490 feet,  
in a S 23° W direction and 10  
feet in a N 23° E direction from  
the center of the discovery shaft, at which this notice is posted, lengthwise of the claim, together with 200 feet in width of the surface grounds, on each side of the center of said claim. The general course of the lode deposit and premises is from the N to the S

The claim is situated and located in the SANCTUARY Mining District, in GRAHAM County, in the State of Arizona, about 9 miles in a NE direction from Safford, Arizona

The surface boundaries of the claim are marked upon the ground as follows: Beginning at \_\_\_\_\_  
at a point in a \_\_\_\_\_ direction \_\_\_\_\_ feet from the discovery shaft (at which this notice is posted), being in the center of the \_\_\_\_\_ end line of said claim; thence \_\_\_\_\_ feet to a \_\_\_\_\_, being the \_\_\_\_\_ corner of said claim; thence \_\_\_\_\_ feet to a \_\_\_\_\_, being at the \_\_\_\_\_ corner of said claim; thence \_\_\_\_\_ feet to a \_\_\_\_\_ at the center of the \_\_\_\_\_ end of said claim; thence \_\_\_\_\_ feet to a \_\_\_\_\_ being at the \_\_\_\_\_ corner of said claim; thence \_\_\_\_\_ feet to a \_\_\_\_\_ at the \_\_\_\_\_ corner of said claim; thence \_\_\_\_\_ feet to the place of beginning.

Dated and posted on the grounds this 13 day of March, 1957  
W.L. Kurtz agent for  
Bear Creek Mining Company

MAP FILED IN A MC 66892

A MC 67882

RECEIVED  
B.L.M. AZ STATE OFFICE  
OCT 3 10 00 AM '79  
PHOENIX, ARIZONA

SUPPLEMENTAL INFORMATION FORM

(B.L.M. ORGANIC ACT)

The name of this claim is GAMMA # 70, which  
is recorded in Docket 45 at page  
477 in the office of the Recorder  
of GRAHAM County, Arizona.

The latest amendment of the aforesaid claim is the \_\_\_\_\_  
claim and recorded in \_\_\_\_\_  
at page \_\_\_\_\_.

The current owner is KENNECOTT COPPER CORPORATION, % MINE  
ENGINEERING DEPARTMENT, whose address is Hayden, Arizona  
85235.

This is a LODE claim which was  
located on MARCH 13 in the year  
of 1957.

This claim is situated in SE $\frac{1}{4}$  & NE $\frac{1}{4}$   
of Section (s) 8 & 17, Township 6S,  
Range 27E, G. & S. R. B. & M.

RECEIVED  
B.L.M. AZ STATE OFFICE  
OCT 3 10 00 AM '79  
PHOENIX, ARIZONA



Witness my hand and official seal

H. Lyle Grant

Book

Page 477

Indexed	Filed	Blotted

Graham County Recorder

Date: 3/18/57 9:30 A.M.

Request of: Bear Creek Mining Co.

By Ethel Sherman Deputy

Fee: \$1.00

# Notice of Mining Location

## LODE CLAIM

### TO ALL WHOM IT MAY CONCERN:

This Mining Claim, the name of which is the Gamma #. 70 Mining Claim, situate on lands belonging to the United States of America, and in which there are valuable mineral deposits, was entered upon and located for the purpose of exploration

and purchase by Robert A. McColly a citizen of the United States

Bear Creek Mining Co.  
(Locator must insert either "a citizen of the United States" or "who has declared his intention of becoming a citizen of the United States.")

the undersigned, on the 13 day of March, 1957

The length of this claim is 1500 feet,

and I claim 10 feet,

in a S23°W direction and 1490

feet in a N23°E direction from

the center of the discovery shaft, at which this notice is posted, lengthwise of the claim, to-

gether with 300 feet in width of the surface grounds, on each side of

the center of said claim. The general course of the lode deposit and premises is from the

NE to the SW

The claim is situated and located in the Sanchez Mining District, in

Graham County, in the State of Arizona, about 9 mi

in a E direction from Safford

The surface boundaries of the claim are marked upon the ground as follows: Beginning

at.....

at a point in a..... direction..... feet from

the discovery shaft (at which this notice is posted), being in the center of the.....

.....end line of said claim; thence..... feet to a.....

....., being the..... corner of said claim; thence

.....feet to a....., being at the

.....corner of said claim; thence..... feet

to a..... at the center of the..... end of said claim;

thence..... feet to a..... being at the

.....corner of said claim; thence..... feet

to a..... at the..... corner of said claim;

thence..... feet to the place of beginning.

Dated and posted on the grounds this 13 day of March, 1957

Robert A. McColly

MAP FILED IN A MC 66892

A MC 67883

RECEIVED  
B.L.M. ARIZONA STATE OFFICE  
OCT 3 10 00 AM '79

SUPPLEMENTAL INFORMATION FORM

(B.L.M. ORGANIC ACT)

The name of this claim is GAMMA NO. 71, which  
 is recorded in Docket 51 at page  
454 in the office of the Recorder  
 of GRAHAM County, Arizona.

The latest amendment of the aforesaid claim is the \_\_\_\_\_  
 \_\_\_\_\_ claim and recorded in \_\_\_\_\_  
 \_\_\_\_\_ at page \_\_\_\_\_.

The current owner is KENNECOTT COPPER CORPORATION, % MINE  
 ENGINEERING DEPARTMENT, whose address is Hayden, Arizona  
 85235.

This is a LODE claim which was  
 located on NOVEMBER 8 in the year  
 of 1957.

This claim is situated in NW $\frac{1}{4}$ , NE $\frac{1}{4}$   
 of Section (s) 17, Township 6S,  
 Range 27E, G. & S. R. B. & M.

RECEIVED  
 B.L.M. AZ STATE OFFICE  
 PHOENIX, ARIZONA  
 OCT 3 10 00 AM '79

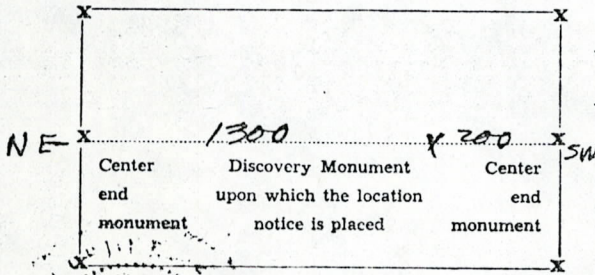


NOTICE OF LOCATION

NOTICE IS HEREBY GIVEN That the GAMMA No. 71 Mining Claim was located by Jack Easter, a citizen of the United States on this 8 day of November, 19 57, for mining purposes. Said claim is 1500 feet in length along the vein or deposit of mineral-bearing rock in place and 300 feet in width on each side of the center of said vein or deposit, from end to end of said claim. The general course of this claim is N 23° E and is situated in the Lone Star Mining District Graham County, Arizona, about 9 miles NE of Safford

(Write on above lines the distance and direction the claim is from some permanent and natural object, such as a mountain, peak, stream, etc.)

This claim runs from the discovery monument, or stake on which the notice is posted, 200 feet in a SW direction to the SW center end monument, or stake, and 1300 feet in a NE direction from the aforesaid monument, or stake, to the NE center end monument or stake, and is also marked by two corner monuments, or stakes, at each end of said claim, one on each side of and 300 feet from the center end monuments, or stakes, making the claim in the form of a parallelogram.



Jack Easter,  
Agent for Bear Creek  
Mining Co.  
Locator.

STATE OF ARIZONA, County of Graham ss.: Fee No. 4879

I hereby certify that the within instrument was filed and recorded at request of Bear Creek Mining Co.

12-6-57 10:50 A.M. in Docket 51 Page 454 and indexed in Mines

Witness my hand and official seal the day and year aforesaid.

H. Lyle Grant

County Recorder

By Edel Sherman

Deputy Recorder.

PHOENIX, ARIZONA

OCT 3 10 09 AM '79

RECEIVED  
B.L.M. AZ STATE OFFICE

A MC 66892

MAP FILED IN

SUPPLEMENTAL INFORMATION FORM

(B.L.M. ORGANIC ACT)

The name of this claim is GAMMA NO. 72, which  
is recorded in Docket 51 at page  
455 in the office of the Recorder  
of GRAHAM County, Arizona.

The latest amendment of the aforesaid claim is the \_\_\_\_\_  
claim and recorded in \_\_\_\_\_  
at page \_\_\_\_\_.

The current owner is KENNECOTT COPPER CORPORATION, % MINE  
ENGINEERING DEPARTMENT, whose address is Hayden, Arizona  
85235.

This is a LODE claim which was  
located on NOVEMBER 7 in the year  
of 1957.

This claim is situated in SE $\frac{1}{4}$  & NE $\frac{1}{4}$   
of Section (s) 8 & 17, Township 6S,  
Range 27E, G. & S. R. B. & M.

RECEIVED  
B.L.M. AZ STATE OFFICE  
OCT 3 10 00 AM '79  
PHOENIX, ARIZONA




A MC 67885

### NOTICE OF LOCATION

NOTICE IS HEREBY GIVEN That the GAMMA NO. 72 Mining Claim was located by Jack Easter, a citizen of the United States on this 7 day of November, 1957, for mining purposes. Said claim is 1500 feet in length along the vein or deposit of mineral-bearing rock in place and 300 feet in width on each side of the center of said vein or deposit, from end to end of said claim. The general course of this claim is N 23° E and is situated in the Lone Star Mining District Graham County, Arizona, about 9 miles NE of Safford

(Write on above lines the distance and direction the claim is from some permanent and natural object, such as a mountain, peak, stream, etc.)

This claim runs from the discovery monument, or stake on which the notice is posted, 275 feet in a SW direction to the SW center end monument, or stake, and 1227 feet in a NE direction from the aforesaid monument, or stake, to the NE center end monument or stake, and is also marked by two corner monuments, or stakes, at each end of said claim, one on each side of and 300 feet from the center end monuments, or stakes, making the claim in the form of a parallelogram.



STATE OF ARIZONA, County of Graham ss.: Fee No. 4880

I hereby certify that the within instrument was filed and recorded at request of Bear Creek Mining Co. 12-6-57 10:50 A.M. in Docket 51 Page 455 and indexed in Mines

Witness my hand and official seal the day and year aforesaid.

H. Lyle Grant County Recorder By Etchel Sherman Deputy Recorder.

RECEIVED  
B.L.M. AZ STATES OFFICE  
PHOENIX, ARIZONA  
OCT 3 10 00 AM '79

MAP FILED IN A MC 66892

SUPPLEMENTAL INFORMATION FORM

(B.L.M. ORGANIC ACT)

The name of this claim is GAMMA # 73, which is recorded in Docket 45 at page 480 in the office of the Recorder of GRAHAM County, Arizona.

The latest amendment of the aforesaid claim is the \_\_\_\_\_ claim and recorded in \_\_\_\_\_ at page \_\_\_\_\_.

The current owner is KENNECOTT COPPER CORPORATION, % MINE ENGINEERING DEPARTMENT, whose address is Hayden, Arizona 85235.

This is a LODE claim which was located on MARCH 13 in the year of 1957.

This claim is situated in NW<sup>1</sup>/<sub>4</sub>, NE<sup>1</sup>/<sub>4</sub> of Section (s) 17, Township 6S, Range 27E, G. & S. R. B. & M.

RECEIVED  
B.L.M. AZ STATE OFFICE  
PHOENIX, ARIZONA  
OCT 3 10 00 AM '79



45

STATE OF ARIZONA  
COUNTY OF GRAHAM

I hereby certify that the within instrument was filed for record in County, State of Arizona

No. 100  
Book 245 Page 100

Witness my hand and Official Seal.

E. Lyle Grant  
Graham County Recorder

Date: 3/28/57 9:30 A.M.  
Request of: Bear Creek Mining Co.

Indexed	Filed	Blotted

By: Edith Sherman  
Deputy Fee: \$1.00

# Notice of Mining Location

## LODE CLAIM

### TO ALL WHOM IT MAY CONCERN:

This Mining Claim, the name of which is the GAMMA # 73 Mining Claim, situate on lands belonging to the United States of America, and in which there are valuable mineral deposits, was entered upon and located for the purpose of exploration

and purchase by W.L. KURTZ, a citizen of the U.S.A.

(Locator must insert either "a citizen of the United States" or "who has declared his intention of becoming a citizen of the United States.")

the undersigned, on the 13 day of March, 1957

The length of this claim is 1500 feet, and I claim 1490 feet, in a S 23° W direction and 10

feet in a N 123° E direction from the center of the discovery shaft, at which this notice is posted, lengthwise of the claim, together with 300 feet in width of the surface grounds, on each side of the center of said claim. The general course of the lode deposit and premises is from the NE to the SW

The claim is situated and located in the SAN CARLOS Mining District, in GRAHAM County, in the State of Arizona, about 9 miles in a NE direction from Safford, Arizona

The surface boundaries of the claim are marked upon the ground as follows: Beginning at \_\_\_\_\_ at a point in a \_\_\_\_\_ direction \_\_\_\_\_ feet from the discovery shaft (at which this notice is posted), being in the center of the \_\_\_\_\_ end line of said claim; thence \_\_\_\_\_ feet to a \_\_\_\_\_, being the \_\_\_\_\_ corner of said claim; thence \_\_\_\_\_ feet to a \_\_\_\_\_, being at the \_\_\_\_\_ corner of said claim; thence \_\_\_\_\_ feet to a \_\_\_\_\_ at the center of the \_\_\_\_\_ end of said claim; thence \_\_\_\_\_ feet to a \_\_\_\_\_ being at the \_\_\_\_\_ corner of said claim; thence \_\_\_\_\_ feet to a \_\_\_\_\_ at the \_\_\_\_\_ corner of said claim; thence \_\_\_\_\_ feet to the place of beginning.

Dated and posted on the grounds this 13 day of March, 1957

W.L. Kurtz agent for  
Bear Creek Mining Company

MAP FILED IN A MC 66899

RECEIVED  
B.L.M. AZ STATE OFFICE  
OCT 3 10 00 AM '79  
PHOENIX ARIZONA

A MC 67886

SUPPLEMENTAL INFORMATION FORM

(B.L.M. ORGANIC ACT)

The name of this claim is GAMMA # 74, which  
 is recorded in Docket 45 at page  
481 in the office of the Recorder  
 of GRAHAM County, Arizona.

The latest amendment of the aforesaid claim is the \_\_\_\_\_  
 \_\_\_\_\_ claim and recorded in \_\_\_\_\_  
 \_\_\_\_\_ at page \_\_\_\_\_.

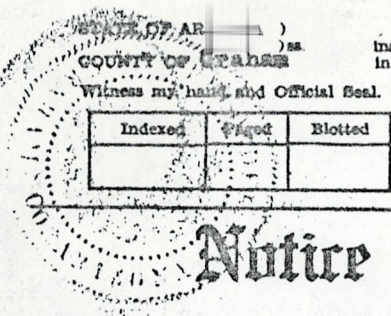
The current owner is KENNECOTT COPPER CORPORATION, % MINE  
 ENGINEERING DEPARTMENT, whose address is Hayden, Arizona  
 85235.

This is a LODE claim which was  
 located on MARCH 13 in the year  
 of 1957.

This claim is situated in SE<sup>1</sup>/<sub>4</sub> - NW<sup>1</sup>/<sub>4</sub>, NE<sup>1</sup>/<sub>4</sub>  
 of Section (s) 8 & 17, Township 6S,  
 Range 27E, G. & S. R. B. & M.

RECEIVED  
 B.L.M. AZ STATE OFFICE  
 OCT 3 10 00 AM '79  
 PHOENIX, ARIZONA





hereby certify that the within instrument was filed for record in County, State of Arizona

H. Lyle Grant

Graham County Recorder

No. 07 Book D-45 Page 481

Date: 3/18/57 9:30 A.M. Request of: Bear Creek Mining Co.

By Ethel Sherman Deputy Fee: \$1.00

Indexed	Filed	Blotted

# Notice of Mining Location

## LODE CLAIM

### TO ALL WHOM IT MAY CONCERN:

This Mining Claim, the name of which is the Gamm #72 Mining Claim, situate on lands belonging to the United States of America, and in which there are valuable mineral deposits, was entered upon and located for the purpose of exploration

and purchase by Edith a Corp of the USA  
To Bear Creek Mining Co

(Locator must insert either "a citizen of the United States" or "who has declared his intention of becoming a citizen of the United States.")

the undersigned, on the 13 day of Mar, 1957

The length of this claim is 1500 feet,  
and 1 claim 10 feet,  
in a S23 W direction and 1990  
feet in a N23 E direction from  
the center of the discovery shaft, at which this notice is posted, lengthwise of the claim, together with 300 feet in width of the surface grounds, on each side of the center of said claim. The general course of the lode deposit and premises is from the

to the  
The claim is situated and located in the Sundance Mining District, in Graham County, in the State of Arizona, about 7 mi  
in a NE direction from Support

The surface boundaries of the claim are marked upon the ground as follows: Beginning at  
at a point in a \_\_\_\_\_ direction \_\_\_\_\_ feet from the discovery shaft (at which this notice is posted), being in the center of the \_\_\_\_\_ end line of said claim; thence \_\_\_\_\_ feet to a \_\_\_\_\_, being the \_\_\_\_\_ corner of said claim; thence \_\_\_\_\_ feet to a \_\_\_\_\_, being at the \_\_\_\_\_ corner of said claim; thence \_\_\_\_\_ feet to a \_\_\_\_\_ at the center of the \_\_\_\_\_ end of said claim; thence \_\_\_\_\_ feet to a \_\_\_\_\_ being at the \_\_\_\_\_ corner of said claim; thence \_\_\_\_\_ feet to a \_\_\_\_\_ at the \_\_\_\_\_ corner of said claim; thence \_\_\_\_\_ feet to the place of beginning.

Dated and posted on the grounds this 13 day of Mar, 1957

Ethel Sherman  
To Bear Creek Mining Co

MAP FILED IN 26898 A MC 06892

A MC 67887

RECEIVED  
B.L.M. AZ STATE OFFICE  
OCT 3 10 00 AM '79  
PHOENIX, ARIZONA

SUPPLEMENTAL INFORMATION FORM

(B.L.M. ORGANIC ACT)

The name of this claim is GAMMA NO. 83, which  
 is recorded in Docket 51 at page  
458 in the office of the Recorder  
 of GRAHAM County, Arizona.

The latest amendment of the aforesaid claim is the \_\_\_\_\_  
 \_\_\_\_\_ claim and recorded in \_\_\_\_\_  
 \_\_\_\_\_ at page \_\_\_\_\_.

The current owner is KENNECOTT COPPER CORPORATION, % MINE  
 ENGINEERING DEPARTMENT, whose address is Hayden, Arizona  
 85235.

This is a LODE claim which was  
 located on NOVEMBER 15 in the year  
 of 1957.

This claim is situated in SE $\frac{1}{4}$ , SW $\frac{1}{4}$  NW $\frac{1}{4}$  & NE $\frac{1}{4}$   
 of Section (s) 7, 8, 17 & 18, Township 6S,  
 Range 27E, G. & S. R. B. & M.

RECEIVED  
 B.L.M. STATE OFFICE  
 PHOENIX, ARIZONA  
 OCT 3 10 00 AM '79

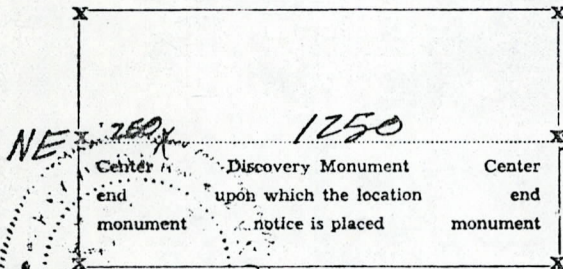


NOTICE OF LOCATION

NOTICE IS HEREBY GIVEN That the GAMMA NO. 83 Mining Claim was located by Jack Easter, a citizen of the United States on this 15 day of November, 1957, for mining purposes. Said claim is 1500 feet in length along the vein or deposit of mineral-bearing rock in place and 300 feet in width on each side of the center of said vein or deposit, from end to end of said claim. The general course of this claim is N 23° E and is situated in the Lone Star Mining District Graham County, Arizona, about 10 miles NE of Safford

(Write on above lines the distance and direction the claim is from some permanent and natural object, such as a mountain, peak, stream, etc.)

This claim runs from the discovery monument, or stake on which the notice is posted, 250 feet in a NE direction to the NE center end monument, or stake, and 1250 feet in a SW direction from the aforesaid monument, or stake, to the SW center end monument or stake, and is also marked by two corner monuments, or stakes, at each end of said claim, one on each side of and 300 feet from the center end monuments, or stakes, making the claim in the form of a parallelogram.



Jack Easter  
Agent for Bear  
Creek Mining Co. Locator.

RECEIVED OFFICE  
 B.L.M. AZ STATE  
 PHOENIX, ARIZONA  
 OCT 3 10 00 AM '57

STATE OF ARIZONA, County of Graham ss.: Fee No. 4883

I hereby certify that the within instrument was filed and recorded at request of Bear Creek Mining Co. on 12-6-57 10:50 A.M. in Docket 51 Page 458 and indexed in Mines.

Witness my hand and official seal the day and year aforesaid.

H. Lyle Grant County Recorder By Echel Sherman Deputy Recorder.

MAP FILED IN A MC 66892

SUPPLEMENTAL INFORMATION FORM

(B.L.M. ORGANIC ACT)

The name of this claim is GAMMA NO. 85, which  
 is recorded in Docket 51 at page  
460 in the office of the Recorder  
 of GRAHAM County, Arizona.

The latest amendment of the aforesaid claim is the \_\_\_\_\_  
 \_\_\_\_\_ claim and recorded in \_\_\_\_\_  
 \_\_\_\_\_ at page \_\_\_\_\_.

The current owner is KENNECOTT COPPER CORPORATION, % MINE  
 ENGINEERING DEPARTMENT, whose address is Hayden, Arizona  
 85235.

This is a LODE claim which was  
 located on NOVEMBER 15 in the year  
 of 1957.

This claim is situated in SE $\frac{1}{4}$  & NE $\frac{1}{4}$   
 of Section (s) 7 & 18, Township 6S,  
 Range 27E, G. & S. R. B. & M.

RECEIVED  
 B.L.M. AZ STATE OFFICE  
 OCT 3 10 00 AM '79  
 PHOENIX, ARIZONA




NOTICE OF LOCATION

NOTICE IS HEREBY GIVEN That the GAMMA NO. 85 Mining Claim was located by Jack Easter, a citizen of the United States on this 15 day of November, 1957, for mining purposes. Said claim is 1500 feet in length along the vein or deposit of mineral-bearing rock in place and 300 feet in width on each side of the center of said vein or deposit, from end to end of said claim. The general course of this claim is N 23° E and is situated in the Lone Star Mining District Graham County, Arizona, about 10 miles NE of Safford

(Write on above lines the distance and direction the claim is from some permanent and natural object, such as a mountain, peak, stream, etc.)

This claim runs from the discovery monument, or stake on which the notice is posted, 675 feet in a NE direction to the NE center end monument, or stake, and 825 feet in a SW direction from the aforesaid monument, or stake, to the SW center end monument or stake, and is also marked by two corner monuments, or stakes, at each end of said claim, one on each side of and 300 feet from the center end monuments, or stakes, making the claim in the form of a parallelogram.



STATE OF ARIZONA, County of Graham ss.: Fee No. 4885

I hereby certify that the within instrument was filed and recorded at request of Bear Creek Mining Co. 12-6-57 10:50 A.M. in Docket 51 Page 460 and indexed in Mines.

Witness my hand and official seal the day and year aforesaid. H. Lyle Grant County Recorder By Ethel Sherman Deputy Recorder.

RECEIVED  
B.L.M. AZ STATE OFFICE  
PHOENIX, ARIZONA  
OCT 3 10 00 AM '79

MAP FILED IN A MC 66892

SUPPLEMENTAL INFORMATION FORM

(B.L.M. ORGANIC ACT)

The name of this claim is GAMMA # 87, which  
 is recorded in Docket 51 at page  
461 in the office of the Recorder  
 of GRAHAM County, Arizona.

The latest amendment of the aforesaid claim is the \_\_\_\_\_  
 \_\_\_\_\_ claim and recorded in \_\_\_\_\_  
 \_\_\_\_\_ at page \_\_\_\_\_.

The current owner is KENNECOTT COPPER CORPORATION, % MINE  
 ENGINEERING DEPARTMENT, whose address is Hayden, Arizona  
 85235.

This is a LODE claim which was  
 located on NOVEMBER 15 in the year  
 of 1957.

This claim is situated in SE $\frac{1}{4}$  & NE $\frac{1}{4}$   
 of Section (s) 7 & 18, Township 6S,  
 Range 27E, G. & S. R. B. & M.

RECEIVED  
 B.L.M. AZ STATE OFFICE  
 OCT 3 10 00 AM '79  
 PHOENIX, ARIZONA

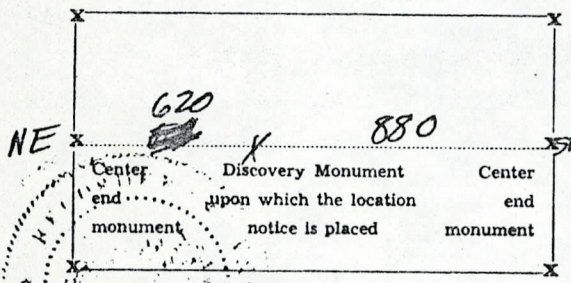


### NOTICE OF LOCATION


NOTICE IS HEREBY GIVEN That the GAMMA # 87 Mining Claim was located by Jack Easter, a citizen of the United States on this 15 day of November, 1957, for mining purposes. Said claim is 1500 feet in length along the vein or deposit of mineral-bearing rock in place and 300 feet in width on each side of the center of said vein or deposit, from end to end of said claim. The general course of this claim is N 23° E and is situated in the Lone Star Mining District Graham County, Arizona, about 10 miles NE of Safford

(Write on above lines the distance and direction the claim is from some permanent and natural object, such as a mountain, peak, stream, etc.)

This claim runs from the discovery monument, or stake on which the notice is posted, 620 feet in a NE direction to the NE center end monument, or stake, and 880 feet in a SW direction from the aforesaid monument, or stake, to the SW center end monument or stake, and is also marked by two corner monuments, or stakes, at each end of said claim, one on each side of and 300 feet from the center end monuments, or stakes, making the claim in the form of a parallelogram.



Jack Easter  
Agent for Bear  
Creek Mining Co. Locator.



STATE OF ARIZONA, County of Graham ss.: Fee No. 4886

I hereby certify that the within instrument was filed and recorded at request of Bear Creek Mining Co. 12-6-57 10:50 A.M. in Docket 51 Page 461 and indexed in Mines

Witness my hand and official seal the day and year aforesaid.  
H. Lyle Grant County Recorder By Ethel Sherman Deputy Recorder.

RECEIVED OFFICE  
BLM. AZ STATE OFFICE  
OCT 3 10 00 AM '79  
PHOENIX, ARIZONA

A MC 66892  
MAP FILED IN

A MC 67890

SUPPLEMENTAL INFORMATION FORM

(B.L.M. ORGANIC ACT)

The name of this claim is GAMMA NO. 89, which  
is recorded in Docket 51 at page  
462 in the office of the Recorder  
of GRAHAM County, Arizona.

The latest amendment of the aforesaid claim is the \_\_\_\_\_  
claim and recorded in \_\_\_\_\_  
at page \_\_\_\_\_.

The current owner is KENNECOTT COPPER CORPORATION, % MINE  
ENGINEERING DEPARTMENT, whose address is Hayden, Arizona  
85235.

This is a LODE claim which was  
located on NOVEMBER 19 in the year  
of 1957.

This claim is situated in SE $\frac{1}{4}$  & NE $\frac{1}{4}$   
of Section (s) 7 & 18, Township 6S,  
Range 27E, G. & S. R. B. & M.

RECEIVED  
B.L.M. AZ STATE OFFICE  
OCT 3 10 00 AM '79  
PHOENIX, ARIZONA




NOTICE OF LOCATION

NOTICE IS HEREBY GIVEN That the GAMMA NO. 89 Mining  
 Claim was located by Jack Easter, a citizen of the United States  
 on this 19 day of November, 1957, for mining purposes. Said claim  
 is 1500 feet in length along the vein or deposit of mineral-bearing rock in place and 300 feet in width on each  
 side of the center of said vein or deposit, from end to end of said claim. The general course of this claim is  
N 23° E  
 and is situated in the Lone Star Mining District  
Graham County, Arizona, about  
9 miles NE of Safford

(Write on above lines the distance and direction the claim is from some permanent and natural object, such as a mountain, peak, stream, etc.)

This claim runs from the discovery monument, or stake on which the notice is posted, 450  
 feet in a SW direction to the SW center  
 end monument, or stake, and 1050 feet in a NE  
 direction from the aforesaid monument, or stake, to the NE center end monument  
 or stake, and is also marked by two corner monuments, or stakes, at each end of said claim, one on each side  
 of and 300 feet from the center end monuments, or stakes, making the claim in the form of a parallelogram.



STATE OF ARIZONA, County of Graham ss.: Fee No. 4887

I hereby certify that the within instrument was filed and recorded at request of Bear Creek Mining Co  
12-6-57 10:50 A.M. in Docket 51 Page 462 and indexed in Mines

Witness my hand and official seal the day and year aforesaid.

H. Lyle Grant County Recorder By Edhel Sherman Deputy Recorder.

MAP FILED IN A MC 66892

RECEIVED  
 B.L.M. AZ STATE OFFICE  
 PHOENIX, ARIZONA  
 OCT 3 10 00 AM '79

SUPPLEMENTAL INFORMATION FORM

(B.L.M. ORGANIC ACT)

The name of this claim is GAMMA NO. 91, which is recorded in Docket 51 at page 463 in the office of the Recorder of GRAHAM County, Arizona.

The latest amendment of the aforesaid claim is the GAMMA NO. 91 claim and recorded in Docket 81 at page 464.

The current owner is KENNECOTT COPPER CORPORATION, % MINE ENGINEERING DEPARTMENT, whose address is Hayden, Arizona 85235.

This is a lode claim which was located on NOVEMBER 7 in the year of 1957.

This claim is situated in SW<sup>1</sup>/<sub>4</sub>, SE<sup>1</sup>/<sub>4</sub> - NW<sup>1</sup>/<sub>4</sub>, NE<sup>1</sup>/<sub>4</sub> of Section (s) 7 & 18, Township 6S, Range 27E, G. & S. R. B. & M.

B.L.M. RECEIVED  
OCT 3 10 00 AM '79  
PHOENIX, ARIZONA



AMENDED LOCATION NOTICE

A MC 67892

Know All Men By These Presents:

That the Kennecott Copper Corporation, the undersigned, has this 9th day of February, 1962, amended, located, and claimed, and by these presents does amend, locate, and claim, by right of the original discovery and this additional and amended location certificate on the Gamma No. 91 lode, vein, ledge, or deposit, along with vein thereof, with all its dips, angles, and variations.

The length of this claim is 800 feet, and the corporation claim is 350 feet, in a Southwesterly direction, and 450 feet in a northeasterly direction from the center of the discovery monument at which this notice is posted, lengthwise of the claim, together with 300 feet in width of the surface grounds, on each side of the center of said claim. The general course of the lode deposit and premises is from the Southwest to the northeast

The claim is situated and located in the Lone Star Mining District, in Graham County, State of Arizona, about 9 miles in a northeasterly direction from Safford, Arizona.

The surface boundaries of the claim are marked upon the ground as follows:


Beginning at corner No. 1, marked by a monument of stones, thence northeasterly 800 feet to corner No. 2, marked by a monument of stones, thence southeasterly 600 feet to corner No. 3, marked by a monument of stones, thence southwesterly 800 feet to corner No. 4, marked by a monument of stones, thence northwesterly 600 feet to corner No. 1, the place of beginning.

All done under the provisions of Chapter Six, of Title XXXII, of the Revised Statutes of the United States, and of an Act of the General Assembly of Arizona, entitled "An Act to Codify and Revise the Laws of the Territory of Arizona," approved March 16th, 1901.

This is an Amended Location Notice of the Gamma No. 91 Mining Claim, located by Jack Easter, Agent for the Bear Creek Mining Co., on the 7th day of November, 1957, and recorded in book 51 of Records of Mines, at page 463, in the office of the County Recorder of the aforesaid County of Graham, to which reference is hereby made, said recording being made on December 6, 1957.

Dated and posted on the ground this 9th day of February, 1962, Kennecott Copper Corp.

by Sam H. Smyth



County of Graham, az: Fee No. 679 hereby certify that the within instrument was filed and recorded at request of Kennecott Copper Corp. on February 9, 1962 9:45 A.M. In Docket 81 Page 464 and indexed in Mines.

Witness my hand and official seal the day and year aforesaid.

H. Lyle Grant County Recorder. By H. Lyle Grant Deputy Recorder.

PHOENIX ARIZONA OCT 3 10 06 AM '70 BLM RECEIVED STATE OFFICE



A MC 67892

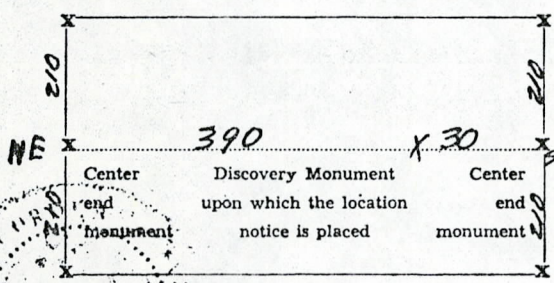
NOTICE OF LOCATION

NOTICE IS HEREBY GIVEN That the GAMMA NO. 91 Mining Claim was located by Jack Easter, a citizen of the United States on this 7 day of November, 1957, for mining purposes. Said claim is 1500 feet in length along the vein or deposit of mineral-bearing rock in place and 300 feet in width on each side of the center of said vein or deposit, from end to end of said claim. The general course of this claim is N 23° E

and is situated in the Lone Star Mining District Graham County, Arizona, about 9 miles NE of Safford

(Write on above lines the distance and direction the claim is from some permanent and natural object, such as a mountain, peak, stream, etc.)

This claim runs from the discovery monument, or stake on which the notice is posted, 30 feet in a SW direction to the SW center end monument, or stake, and 390 feet in a NE direction from the aforesaid monument, or stake, to the NE center end monument or stake, and is also marked by two corner monuments, or stakes, at each end of said claim, one on each side of and 210 feet from the center end monuments, or stakes, making the claim in the form of a parallelogram.




Jack Easter,  
Agent for Bear  
Creek Mining Co.  
Locator.

STATE OF ARIZONA, County of Graham ss.: Fee No. 4888

I hereby certify that the within instrument was filed and recorded at request of Bear Creek Mining Co. 12-6-57 10:50 A.M. in Docket 51 Page 463 and indexed in Mines.

Witness my hand and official seal the day and year aforesaid.  
H. Lyle Grant County Recorder By Etzel Shuman Deputy Recorder.

AMENDED 2-9-62



RECEIVED  
OCT 3 10 00 AM '79  
PHOENIX, ARIZONA  
B.L.M. AZ STATE OFFICE

MAP FILED IN A MC 66892



SUPPLEMENTAL INFORMATION FORM

(B.L.M. ORGANIC ACT)

The name of this claim is JINKS # 3, which  
 is recorded in Docket 50 at page  
124 in the office of the Recorder  
 of GRAHAM County, Arizona.

The latest amendment of the aforesaid claim is the \_\_\_\_\_  
 \_\_\_\_\_ claim and recorded in \_\_\_\_\_  
 \_\_\_\_\_ at page \_\_\_\_\_.

The current owner is KENNECOTT COPPER CORPORATION, % MINE  
 ENGINEERING DEPARTMENT, whose address is Hayden, Arizona  
 85235.

This is a LODE claim which was  
 located on JULY 30 in the year  
 of 1957.

This claim is situated in SW $\frac{1}{4}$  & SE $\frac{1}{4}$   
 of Section (s) 17 & 18, Township 6S,  
 Range 27E, G. & S. R. B. & M.

RECEIVED  
 B.L.M. AZ STATE OFFICE  
 OCT 3 10 00 AM '79  
 PHOENIX, ARIZONA

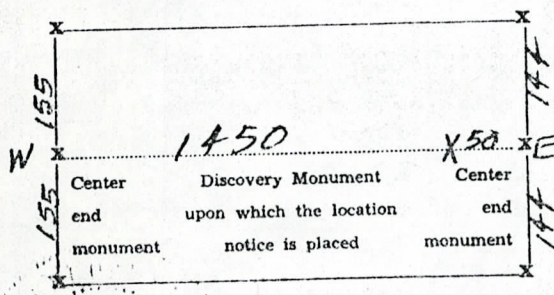
50 PAGE 124

NOTICE OF LOCATION

NOTICE IS HEREBY GIVEN That the JINKS # 3 Mining  
 Claim was located by Jack Easter a citizen of U.S.A.  
 on this 30 day of July, 1957, for mining purposes. Said claim  
 is 1500 feet in length along the vein or deposit of mineral-bearing rock in place and 300 feet in width on each  
 side of the center of said vein or deposit, from end to end of said claim. The general course of this claim is  
N 67° W  
 and is situated in the Lone Star Mining District Graham  
County, Arizona, about  
6 miles NE Safford

(Write on above lines the distance and direction the claim is from some permanent and natural object, such as a mountain, peak, stream, etc.)

This claim runs from the discovery monument, or stake on which the notice is posted, 50  
 feet in a easterly direction to the east center  
 end monument, or stake, and 1450 feet in a westerly direction from  
 the aforesaid monument, or stake, to the west center end monument  
 or stake, and is also marked by two corner monuments, or stakes, at each end of said claim, one on each side  
 of and 300 feet from the center end monuments, or stakes, making the claim in the form of a parallelogram.



*Jack Easter - agent  
 for Bear Creek  
 Mining Co.*

RECEIVED  
 B.L.M. AZ STATE OFFICE  
 OCT 3 10 00 AM '79  
 PHOENIX ARIZONA

STATE OF ARIZONA, County of Graham ss.: Fee No. 3816 \$1.00

I hereby certify that the within instrument was filed and recorded at request of Bear Creek Mining Co.

9-11-57 2:45 P.M. In Docket 50 Page 124 and indexed in Mines.

Witness my hand and official seal the day and year aforesaid.

H. Lyle Grant  
 County Recorder.

By H. Lyle Grant  
 Deputy Recorder.

MAP FILED IN A MC 66892



SUPPLEMENTAL INFORMATION FORM

(B.L.M. ORGANIC ACT)

The name of this claim is JINKS NO. 4, which  
 is recorded in Docket 50 at page  
125 in the office of the Recorder  
 of GRAHAM County, Arizona.

The latest amendment of the aforesaid claim is the \_\_\_\_\_  
 \_\_\_\_\_ claim and recorded in \_\_\_\_\_  
 \_\_\_\_\_ at page \_\_\_\_\_.

The current owner is KENNECOTT COPPER CORPORATION, % MINE  
 ENGINEERING DEPARTMENT, whose address is Hayden, Arizona  
 85235.

This is a LODE claim which was  
 located on JULY 30 in the year  
 of 1957.

This claim is situated in SW $\frac{1}{4}$  & NW $\frac{1}{4}$   
 of Section (s) 17 & 20, Township 6S,  
 Range 27E, G. & S. R. B. & M.

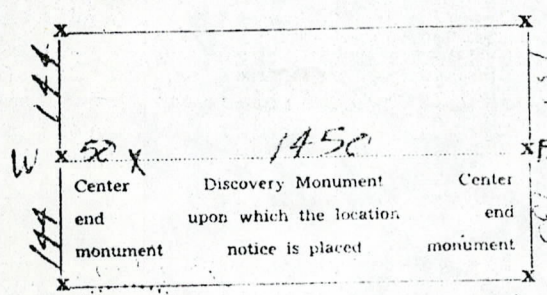
RECEIVED  
 B.L.M. AZ STATE OFFICE  
 OCT 3 10 00 AM '79  
 PHOENIX, ARIZONA

### NOTICE OF LOCATION

NOTICE IS HEREBY GIVEN That the JINKS No 4 Mining Claim was located by Jack Easter a citizen of U.S.A. on this 30 day of July, 1957, for mining purposes. Said claim is 1500 feet in length along the vein or deposit of mineral-bearing rock in place and 300 feet in width on each side of the center of said vein or deposit, from end to end of said claim. The general course of this claim is N 67° W and is situated in the Lone Star Mining District Graham County, Arizona, about 6 miles NE Safford

(Write on above lines the distance and direction the claim is from some permanent and natural object, such as a mountain, peak, stream, etc.)

This claim runs from the discovery monument, or stake on which the notice is posted, 50 feet in a westerly direction to the west center end monument, or stake, and 1450 feet in a easterly direction from the aforesaid monument, or stake, to the east center end monument or stake, and is also marked by two corner monuments, or stakes, at each end of said claim, one on each side of and 300 feet from the center end monuments, or stakes, making the claim in the form of a parallelogram.



Jack Easter  
Agent for Bear  
Creek Mining Co.  
 Locator

RECEIVED  
 B.L.M. AZ STATE OFFICE  
 OCT 3 10 00 AM '79  
 PHOENIX, ARIZONA

STATE OF ARIZONA, County of Graham ss.: Fee No. 3817 \$1.00

I hereby certify that the within instrument was filed and recorded at request of Bear Creek Mining Co. 9-11-57 2:45 P.M. in Docket 50 Page 125 and indexed in Mines.

Witness my hand and official seal the day and year aforesaid.

H. Lyle Grant  
 County Recorder.

By H. Lyle Grant  
 Deputy Recorder.

MAP FILED IN A MC 66892



SUPPLEMENTAL INFORMATION FORM

(B.L.M. ORGANIC ACT)

The name of this claim is JINKS NO. 5, which  
 is recorded in Docket 50 at page  
126 in the office of the Recorder  
 of GRAHAM County, Arizona.

The latest amendment of the aforesaid claim is the \_\_\_\_\_  
 \_\_\_\_\_ claim and recorded in \_\_\_\_\_  
 \_\_\_\_\_ at page \_\_\_\_\_.

The current owner is KENNECOTT COPPER CORPORATION, % MINE  
 ENGINEERING DEPARTMENT, whose address is Hayden, Arizona  
 85235.

This is a LODE claim which was  
 located on AUGUST 5 in the year  
 of 1957.

This claim is situated in NW $\frac{1}{4}$ , NE $\frac{1}{4}$   
 of Section (s) 20, Township 6S,  
 Range 27E, G. & S. R. B. & M.

RECEIVED  
 B.L.M. AZ STATE OFFICE  
 OCT 3 10 00 AM '79  
 PHOENIX, ARIZONA


POCKET 50 PAGE 126

NOTICE OF LOCATION

NOTICE IS HEREBY GIVEN That the JINKS No. 5 Mining Claim was located by Jack Easter a citizen of U.S.A. on this 5 day of August, 1957, for mining purposes. Said claim is 1500 feet in length along the vein or deposit of mineral-bearing rock in place and 300 feet in width on each side of the center of said vein or deposit, from end to end of said claim. The general course of this claim is N 67° W and is situated in the Lone Star Mining District Graham County, Arizona, about 6 miles NE Safford

(Write on above lines the distance and direction the claim is from some permanent and natural object, such as a mountain, peak, stream, etc.)

This claim runs from the discovery monument, or stake on which the notice is posted, 50 feet in an Easterly direction to the East center end monument, or stake, and 1450 feet in Westerly direction from the aforesaid monument, or stake, to the West center end monument or stake, and is also marked by two corner monuments, or stakes, at each end of said claim, one on each side of and 300 feet from the center end monuments, or stakes, making the claim in the form of a parallelogram.



STATE OF ARIZONA, County of Graham ss.: Fee No. 3818 \$1.00

I hereby certify that the within instrument was filed and recorded at request of Bear Creek Mining Co. on 9-12-57 2:45 P.M. In Docket 50 Page 126 and indexed in Mines.

Witness my hand and official seal the day and year aforesaid.

H. Lyle Grant

County Recorder.

By

H. Lyle Grant

Deputy Recorder.

MAP FILED IN A MC 66892

RECEIVED  
B.L.M. AZ STATE OFFICE  
OCT 3 10 00 AM '79  
PHOENIX, ARIZONA



SUPPLEMENTAL INFORMATION FORM

(B.L.M. ORGANIC ACT)

The name of this claim is JINKS NO. 6, which  
is recorded in Docket 50 at page  
127 in the office of the Recorder  
of GRAHAM County, Arizona.

The latest amendment of the aforesaid claim is the \_\_\_\_\_  
claim and recorded in \_\_\_\_\_  
at page \_\_\_\_\_.

The current owner is KENNECOTT COPPER CORPORATION, % MINE  
ENGINEERING DEPARTMENT, whose address is Hayden, Arizona  
85235.

This is a LODE claim which was  
located on AUGUST 5 in the year  
of 1957.

This claim is situated in NE $\frac{1}{4}$   
of Section (s) 20, Township 6S,  
Range 27E, G. & S. R. B. & M.


RECEIVED  
B.L.M. AZ STATE OFFICE  
OCT 3 10 00 AM '79  
PHOENIX, ARIZONA

NOTICE OF LOCATION

NOTICE IS HEREBY GIVEN That the JINKS No 6 Mining Claim was located by Jack Easter a citizen of USA. on this 5 day of August, 1957, for mining purposes. Said claim is 1500 feet in length along the vein or deposit of mineral-bearing rock in place and 300 feet in width on each side of the center of said vein or deposit, from end to end of said claim. The general course of this claim is N 67° W and is situated in the Lone Star Mining District Graham County, Arizona, about 6 Miles NE of Safford

(Write on above lines the distance and direction the claim is from some permanent and natural object, such as a mountain, peak, stream, etc.)

This claim runs from the discovery monument, or stake on which the notice is posted, 50 feet in a Westerly direction to the West center end monument, or stake, and 1450 feet in an Easterly direction from the aforesaid monument, or stake, to the East center end monument or stake, and is also marked by two corner monuments, or stakes, at each end of said claim, one on each side of and 300 feet from the center end monuments, or stakes, making the claim in the form of a parallelogram.



STATE OF ARIZONA, County of Graham ss.: Fee No. 3819 \$1.00

I hereby certify that the within instrument was filed and recorded at request of Bear Creek Mining Co. 9-11-57 2:45 P.M. in Docket 50 Page 127 and indexed in Mines.

Witness my hand and official seal the day and year aforesaid.

H. Lyle Grant  
County Recorder.

By H. Lyle Grant  
Deputy Recorder.

RECEIVED  
B.L.M. AZ STATE OFFICE  
PHOENIX, ARIZONA  
OCT 3 10 00 AM '57

MAP FILED IN A MC 66892





ARIZONA  
AMENDED NOTICE OF LOCATION  
(Lode Claim)

67897 ep  
STATE OF ARIZONA, County of Graham, ss Fee \$ 9.00 No. 4092  
I hereby certify that the within instrument was filed and recorded at  
request of Phelps Dodge 10-11-88 11:15 AM  
In Docket No. 410 Page 341-2 and indexed in Mining  
Witness my hand and official seal this day and year aforesaid.  
SHIRLEY ANGLE  
COUNTY RECORDER BY *Shirley Angle*

Notice is hereby given that Phelps Dodge Corporation, whose mailing address in P. O. Box 187, Morenci, AZ 85540, by its undersigned agent, makes this amended location of the JINKS 22A lode mining claim in the Lone Star Mining District, County of Graham, State of Arizona.

The general course of the claim is from East to West and said claim is locted within the NE Quarter(s) of Section 18, & the SE Quarter of Section 7, Township 6 South, Range 27 East, Gila and Salt River Meridian, Arizona.

This Notice is posted upon a location monument on the centerline of the claim, said monument being located approximately 652.28 feet South and 1516.71 feet East from the N 1/4 corner of Section 18, Township 6 South, Range 27 East, G&SRM, Arizona. This claim is 1375 feet in length, running 6 feet in a Easterly direction and 1369 feet in a Westerly direction from said location monument and 540 feet in width (270 feet on either side of the centerline of the claim), forming a claim in the shape of a parallelogram.

Starting at the location monument, thence S67°30'00"E 5.00 feet to the East center end of the claim, thence S29°00'00"W 173.10 feet to the SE corner, thence N67°30'00"W 1372.00 feet, to the SW corner, thence N29°00'00"E 173.10 feet to the West center end, thence N29°00'00"E 267.23 feet to to the NW corner, thence S65°30'00"E 1367.40 feet to the NE corner, thence S29°00'00"W 219.20 feet to the East center end.

The location monument is in Section 18, Township 6 South, Range 27 East, G&SRM, Graham County, Arizona.

The undersigned claims the ground as depicted on the attached map or sketch.

This claim has been monumented in accordance with State and Federal law.

The original location notice and earlier amended location notice(s), if any, are recorded in the Official Records of Graham County, Arizona, and are filed with the Bureau of Land Management Department of Interior, as follows:

Name of Claim	Date	Recorded Doc	Page	BLM Serial Number
JINKS NO. 22	9/11/1980	50	143	AMC 67897
JINKS NO. 22	2/20/1962	81	466	AMC 67897

This amended location is made for the purposes of adjusting the boundaries of said claim and correcting any defects which may exist in the original location or the record thereof, hereby waiving no rights acquired under and by virtue of said original location.

Amended, dated and posed on the ground this 19th day of July, 1988. Time: 9:44 AM.

PHELPS DODGE CORPORATION  
Owner

By Ray E. Thurston  
Agent

Nolan B. Holme  
Witness

RECEIVED  
B.L.M. AZ STATE OFFICE

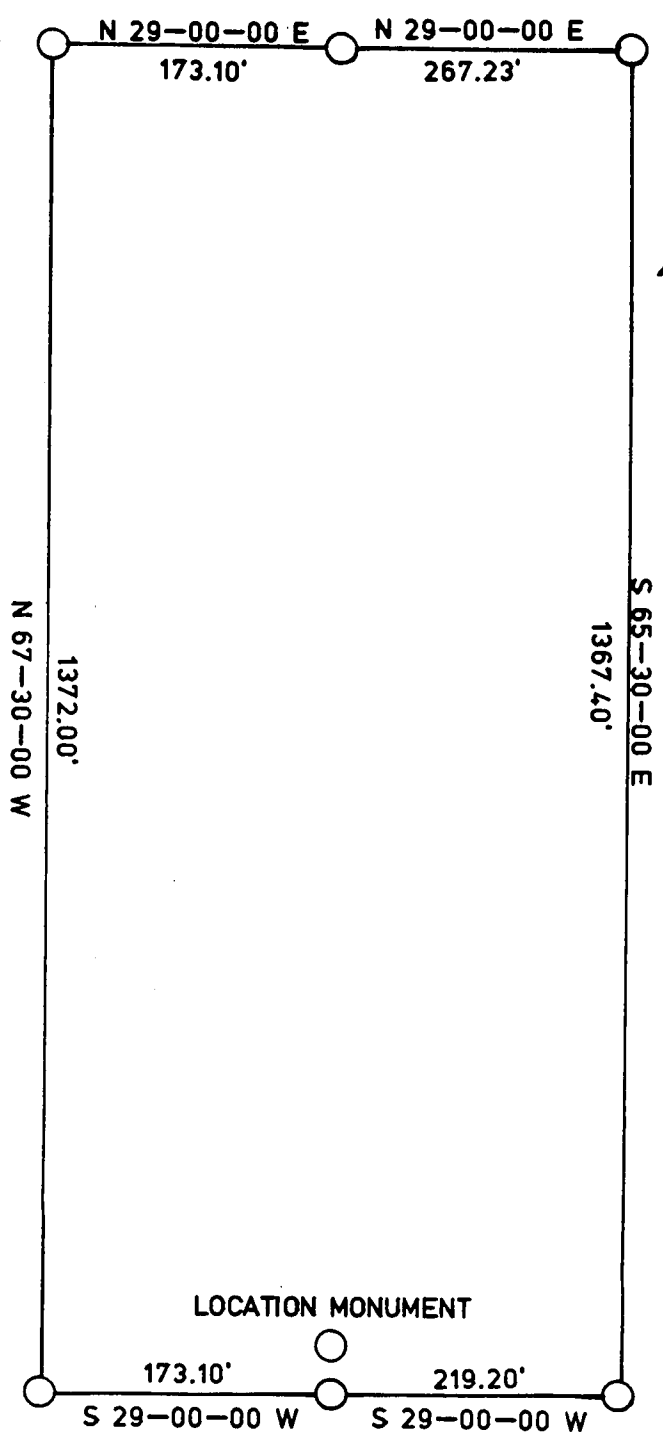
OCT 13 1988

7:45 A.M.  
PHOENIX, ARIZONA

DOCKET 410 PAGE 341

ENTERED IN COMPUTER  
10-18-88 ep





LOCATION MONUMENT LOCATED APPROXIMATELY 652.28 FEET SOUTH AND 1516.71 FEET EAST FROM THE N4 CORNER OF SEC. 18, T 6 S, R 26 E, G&SRM, GRAHAM COUNTY, ARIZONA.

THE LOCATION MONUMENT, CENTER END MONUMENTS AND CORNER MONUMENTS ARE MARKED 2"X2"X5' WOODEN POSTS.

BOOKLET 410 PAGE 342

TITLE  
 JANKS 22A  
 LODE CLAIM  
 AMENDED NOTICE OF LOCATION



Drawn by:  
 Scale: NONE Date:  
 No.

RECEIVED  
 B.L.M. AZ STATE OFFICE  
 OCT 13 1988  
 7:45 A.M.  
 PHOENIX, ARIZONA



SUPPLEMENTAL INFORMATION FORM

(B.L.M. ORGANIC ACT)

The name of this claim is JINKS NO. 22, which  
 is recorded in Docket 50 at page  
143 in the office of the Recorder  
 of GRAHAM County, Arizona.

The latest amendment of the aforesaid claim is the \_\_\_\_\_  
JINKS NO. 22 claim and recorded in \_\_\_\_\_  
Docket 81 at page 466.

The current owner is KENNECOTT COPPER CORPORATION, % MINE  
 ENGINEERING DEPARTMENT, whose address is Hayden, Arizona  
 85235.

This is a LODE claim which was  
 located on AUGUST 8 in the year  
 of 1957.

This claim is situated in SE<sup>1</sup>/<sub>4</sub> - NE<sup>1</sup>/<sub>4</sub>  
 of Section (s) 7 & 18, Township 6S,  
 Range 27E, G. & S. R. B. & M.

RECEIVED  
 B.L.M. AZ STATE OFFICE  
 OCT 3 10 00 AM '79  
 PHOENIX, ARIZONA

AMENDED LOCATION NOTICE

Know All Men By These Presents:

That the Kennecott Copper Corporation, the undersigned, has this 9th day of February, 1962, amended, located, and claimed, and by these presents does amend, locate, and claim, by right of the original discovery and this additional and amended location certificate on the

Vinks No. 22 lode, vein, ledge, or deposit, along with vein thereof, with all its dips, angles, and variations.

The length of this claim is 1500 feet, and the corporation claims 50 feet, in an easterly direction, and 1450 feet in a westerly direction from the center of the discovery monument, at which this notice is posted, lengthwise of the claim, together with 300 feet in width of the surface grounds, on each side of the center of said claim. The general course of the lode deposit and premises is from the east to the west

The claim is situated and located in the Lone Star Mining District, in Graham County, State of Arizona, about 6 miles in a northeasterly direction from Safford, Arizona.

The surface boundaries of the claim are marked upon the ground as follows:


- Beginning at corner No. 1, marked by a monument of stone, easterly 1500 feet
to corner No. 2, marked by a monument of stones, thence southerly 600 feet
to corner No. 3, marked by a monument of stones, thence westerly 1500 feet
to corner No. 4, marked by a monument of stones, thence northerly 600 feet
to corner No. 1, the place of beginning.

All done under the provisions of Chapter Six, of Title XXXII, of the Revised Statutes of the United States, and of an Act of the General Assembly of Arizona, entitled "An Act to Codify and Revise the Laws of the Territory of Arizona," approved March 16th, 1901.

This is an Amended Location Notice of the Vinks No. 22 Mining Claim, located by Jack Easter, Agent for Bear Creek Mining Co. on the 8th day of August, 1957, and recorded in book 50 of Records of Mines, at page 143, in the office of the County Recorder of the aforesaid County of Graham, Arizona, to which reference is hereby made, said recording being made on September 11, 1957.

and posted on the ground this 9th day of February, 1962

Kennecott Copper Corp. by Sam H. Smyth



STATE OF ARIZONA, County of Graham, ss: I hereby certify that the within instrument was filed and recorded at request of Kennecott Copper Corp. on 20, 1962 9:45 A.M. in Docket 81 Page 466 and indexed in Mines.

Witness my hand and official seal the day and year aforesaid. H. Lyle Grant County Recorder. By [Signature] Deputy Recorder.

RECEIVED BLM. AZ STATE OFFICE OCT 3 10 00 AM '70



NOTICE OF LOCATION


50 PAGE 143

NOTICE IS HEREBY GIVEN That the JINKS No. 22 Mining  
 Claim was located by Jack Easter a citizen of U.S.A.  
 on this 8 day of August, 1957, for mining purposes. Said claim  
 is 1500 feet in length along the vein or deposit of mineral-bearing rock in place and 300 feet in width on each  
 side of the center of said vein or deposit, from end to end of said claim. The general course of this claim is  
N 67° W  
 and is situated in the Lone Star Mining District Graham  
County, Arizona, about  
6 miles NE Safford

AMENDED  
 2-9-58

(Write on above lines the distance and direction the claim is from some permanent and natural object, such as a mountain, peak, stream, etc.)

This claim runs from the discovery monument, or stake on which the notice is posted, 50  
 feet in an easterly direction to the east center  
 end monument, or stake, and 1450 feet in a westerly  
 direction from the aforesaid monument, or stake, to the west  
 center end monument or stake, and is also marked by two corner monuments, or stakes, at each end of said claim, one on each side  
 of and 300 feet from the center end monuments, or stakes, making the claim in the form of a parallelogram.



STATE OF ARIZONA, County of Graham ss.: Fee No. 3835 \$1.00

I hereby certify that the within instrument was filed and recorded at request of Bear Creek Mining Co.  
9-11-57 2:45 P.M. in Docket 50 Page 143 and indexed in Mines.

Witness my hand and official seal the day and year aforesaid.

H. Lyle Grant  
 County Recorder.

By [Signature]  
 Deputy Recorder.

RECEIVED  
 B.L.M. AZ STATE OFFICE  
 PHOENIX, ARIZONA  
 OCT 3 10 00 AM '79

MAP FILED IN A MC 66892





ARIZONA  
 AMENDED NOTICE OF LOCATION  
 (Lode Claim)

67898Lp  
 STATE OF ARIZONA, County of Graham, ss Fee \$ 9.00 No. 4093  
 I hereby certify that the within instrument was filed and recorded at  
 request of Phelps Dodge 10-11-88 11:15 AM  
 In Docket No. 410 Page 343-4 and indexed in Mining  
 Witness my hand and official seal the day and year aforesaid.  
 SHIRLEY ANGLE  
 COUNTY RECORDER BY Shirley Angle Deputy

Notice is hereby given that Phelps Dodge Corporation, whose mailing address in P. O. Box 187, Morenci, AZ 85540, by its undersigned agent, makes this amended location of the JINKS 23A lode mining claim in the Lone Star Mining District, County of Graham, State of Arizona.

The general course of the claim is from East to West and said claim is locted within the NE Quarter(s) of Section 18, Township 6 South, Range 27 East, Gila and Salt River Meridian, Arizona.

This Notice is posted upon a location monument on the centerline of the claim, said monument being located approximately 669.18 feet South and 1518.75 feet East from the N 1/4 corner of Section 18, Township 6 South, Range 27 East, G&SRM, Arizona. This claim is 1480 feet in length, running 6 feet in a Westerly direction and 1474 feet in a Easterly direction from said location monument and 480 feet in width (240 feet on either side of the centerline of the claim), forming a claim in the shape of a parallelogram.

Starting at the location monument, thence N67°30'00"W 5.00 feet to the West center end of the claim, thence N29°00'00"E 234.06 feet to the NW corner, thence S65°30'00"E 1473.13 feet, to the NE corner, thence S29°00'00"W 182.31 feet to the East center end, thence S29°00'00"W 158.24 feet to to the SE corner, thence N67°30'00"W 1478.09 feet to the SW corner, thence N29°00'00"E 158.24 feet to the Wast center end.

The location monument is in Section 18, Township 6 South, Range 27 East, G&SRM, Graham County, Arizona.

The undersigned claims the ground as depicted on the attached map or sketch.

This claim has been monumented in accordance with State and Federal law.

The original location notice and earlier amended location notice(s), if any, are recorded in the Official Records of Graham County, Arizona, and are filed with the Bureau of Land Management Department of Interior, as follows:

Name of Claim	Date	Recorded Doc	Page	BLM Serial Number
JINKS NO. 23	9/11/1957	50	144	AMC 67898
JINKS NO. 23	2/20/1962	81	467	AMC 67898

This amended location is made for the purposes of adjusting the boundaries of said claim and correcting any defects which may exist in the original location or the record thereof, hereby waiving no rights acquired under and by virtue of said original location.

Amended, dated and posed on the ground this 19th day of July, 1988. Time: 9:51 A.M.

PHELPS DODGE CORPORATION  
 Owner

By Ray E. Thressin  
 Agent

Shirley B. Adams  
 Witness

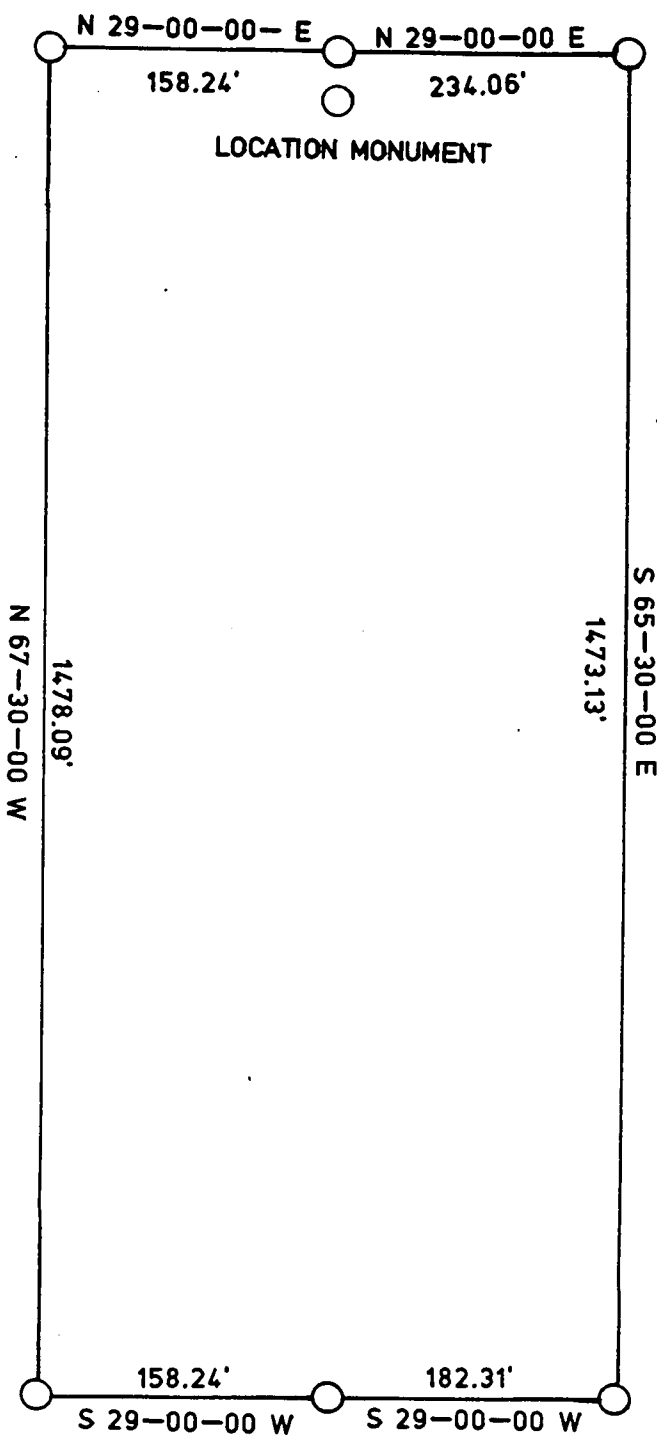
RECEIVED  
 B.L.M. AZ STATE OFFICE

OCT 13 1988  
 7:45 A.M.  
 PHOENIX, ARIZONA

DOCKET 410 PAGE 343

ENTERED IN COMPUTER  
 10-18-88Lp





LOCATION MONUMENT LOCATED APPROXIMATELY 669.18 FEET SOUTH AND 1518.75 FEET EAST FROM THE N4 CORNER OF SEC. 18, T 6 S, R 26 E, G&SRM, GRAHAM COUNTY, ARIZONA.

THE LOCATION MONUMENT, CENTER END MONUMENTS AND CORNER MONUMENTS ARE MARKED 2'X2'X5' WOODEN POSTS.

DOCKET 410 PAGE 344

RECEIVED  
B.L.M. AZ STATE OFFICE

OCT 15 1988

7:45 A.M.  
PHOENIX, ARIZONA

TITLE

JANKS 23A

LODE CLAIM

AMENDED NOTICE OF LOCATION



Drawn by:

Scale: NONE Date:

No.

SUPPLEMENTAL INFORMATION FORM

(B.L.M. ORGANIC ACT)

The name of this claim is JINKS NO. 23, which  
 is recorded in Docket 50 at page  
144 in the office of the Recorder  
 of GRAHAM County, Arizona.

The latest amendment of the aforesaid claim is the \_\_\_\_\_  
JINKS NO. 23 claim and recorded in \_\_\_\_\_  
Docket 81 at page 467.

The current owner is KENNECOTT COPPER CORPORATION, % MINE  
 ENGINEERING DEPARTMENT, whose address is Hayden, Arizona  
 85235.

This is a LODE claim which was  
 located on AUGUST 8 in the year  
 of 1957.

This claim is situated in NW $\frac{1}{4}$  & NE $\frac{1}{4}$   
 of Section (s) 17 & 18, Township 6S,  
 Range 27E, G. & S. R. B. & M.

RECEIVED  
 B.L.M. AZ STATE OFFICE  
 OCT 3 10 00 AM '79  
 PHOENIX, ARIZONA



Know All Men By These Presents:

That the Kennecott Copper Corporation, the undersigned, has this 9th day of February, 1962, amended, located, and claimed, and by these presents does amend, locate, and claim, by right of the original discovery and this additional and amended location certificate on the Jinks No. 23 lode,

vein, ledge, or deposit, along with vein thereof, with all its dips, angles, and variations. The length of this claim is 1500 feet, and the corporation claims 50 feet, in a westerly direction, and 1450 feet in an easterly direction from the center of the discovery monument at which this notice is posted, lengthwise of the claim, together with 300 feet in width of the surface grounds, on each side of the center of said claim. The general course of the lode deposit and premises is from the east to the west

The claim is situated and located in the Lane Star Mining District, in Graham County, State of Arizona, about 6 miles in a northeasterly direction from Safford, Arizona.


The surface boundaries of the claim are marked upon the ground as follows: Beginning at corner No. 1, marked by a monument of stones, thence easterly 1500 feet to corner No. 2, marked by a monument of stones, thence southerly 600 feet to corner No. 3, marked by a monument of stones, thence westerly 1500 feet to corner No. 4, marked by a monument of stones, thence northerly 600 feet to corner No. 1, the place of beginning.

All done under the provisions of Chapter Six, of Title XXXII, of the Revised Statutes of the United States, and of an Act of the General Assembly of Arizona, entitled "An Act to Codify and Revise the Laws of the Territory of Arizona," approved March 16th, 1901.

This is an Amended Location Notice of the Jinks No. 23 Mining Claim, located by Jack Easter, Agent for Bear Creek Mining Co. on the 8th day of August, 1957, and recorded in book 50 of Records of Mines, at page 144, in the office of the County Recorder of the aforesaid County of Graham to which reference is hereby made, said recording being made on September 11, 1957.

Hereby posted on the ground this 9th day of February, 1962.

Kennecott Copper Corp. by Sam R. Smyth Fee No. 682



I hereby certify that the within instrument was filed and recorded at request of Kennecott Copper Corp. on 10/3/62 9:45 A.M. in Docket 81 Page 467 and indexed in Mines.

Witness my hand and official seal the day and year aforesaid. H. Lyle Grant County Recorder By [Signature] Deputy Recorder.

RECEIVED B.L.M. AZ STATE OFFICE OCT 3 10 00 AM '62 PHOENIX, ARIZONA

50 PAGE 144

NOTICE OF LOCATION

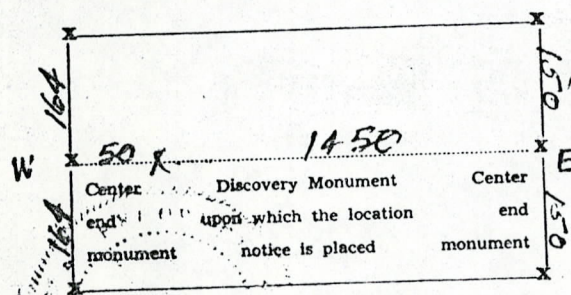
NOTICE IS HEREBY GIVEN That the JINKS No. 23 Mining  
 Claim was located by Jack Easter a citizen of U.S.A.  
 on this 8 day of August, 1957, for mining purposes. Said claim  
 is 1500 feet in length along the vein or deposit of mineral-bearing rock in place and 300 feet in width on each  
 side of the center of said vein or deposit, from end to end of said claim. The general course of this claim is  
N 67° W  
 and is situated in the Lone Star Mining District. Graham  
 County, Arizona, about

6 miles NE Safford

AMENDED

(Write on above lines the distance and direction the claim is from some permanent and natural object, such as a mountain, peak, stream, etc.)

This claim runs from the discovery monument, or stake on which the notice is posted, 50  
 feet in a westerly direction to the west center  
 end monument, or stake, and 1450 feet in an easterly  
 direction from the aforesaid monument, or stake, to the east center end monument  
 or stake, and is also marked by two corner monuments, or stakes, at each end of said claim, one on each side  
 of and 300 feet from the center end monuments, or stakes, making the claim in the form of a parallelogram.



Jack Easter agent  
for Bear Creek  
Mining Co.  
 Locator.

STATE OF ARIZONA, County of Graham ss.: Fee No. 3836 \$1.00  
 I hereby certify that the within instrument was filed and recorded at request of Bear Creek Mining Co.  
9-11-57 2:45 P.M. In Docket 50 Page 144 and indexed in Mines.  
 Witness my hand and official seal the day and year aforesaid.

E. Lyle Grant  
County Recorder.

By [Signature]  
Deputy Recorder.

RECEIVED  
 B.L.M. AZ STATE OFFICE  
 OCT 3 10 00 AM '79  
 PHOENIX, ARIZONA

MAP FILED IN A MC 66892



SUPPLEMENTAL INFORMATION FORM

(B.L.M. ORGANIC ACT)

The name of this claim is JINKS NO. 24, which  
 is recorded in Docket 50 at page  
145 in the office of the Recorder  
 of GRAHAM County, Arizona.

The latest amendment of the aforesaid claim is the \_\_\_\_\_  
 \_\_\_\_\_ claim and recorded in \_\_\_\_\_  
 \_\_\_\_\_ at page \_\_\_\_\_.

The current owner is KENNECOTT COPPER CORPORATION, % MINE  
 ENGINEERING DEPARTMENT, whose address is Hayden, Arizona  
 85235.

This is a LODE claim which was  
 located on AUGUST 8 in the year  
 of 1957.

This claim is situated in NW $\frac{1}{4}$   
 of Section (s) 17, Township 6S,  
 Range 27E, G. & S. R. B. & M.

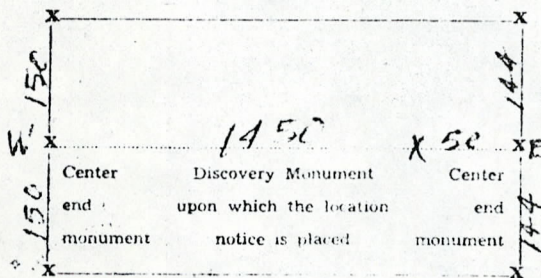
RECEIVED  
 B.L.M. AZ STATE OFFICE  
 PHOENIX, ARIZONA  
 OCT 3 10 00 AM '79

NOTICE OF LOCATION

NOTICE IS HEREBY GIVEN That the JINKS No. 24 Mining Claim was located by Jack Easter a citizen of U.S.A. on this 8 day of August, 1957, for mining purposes. Said claim is 1500 feet in length along the vein or deposit of mineral-bearing rock in place and 300 feet in width on each side of the center of said vein or deposit, from end to end of said claim. The general course of this claim is N 67° W and is situated in the 1000 Star Mining District Graham County, Arizona, about 6 miles NE of Safford

(Write on above lines the distance and direction the claim is from some permanent and natural object, such as a mountain, peak, stream, etc.)

This claim runs from the discovery monument, or stake on which the notice is posted, 50 feet in an easterly direction to the east center end monument, or stake, and 1450 feet in a westerly direction from the aforesaid monument, or stake, to the west center end monument or stake, and is also marked by two corner monuments, or stakes, at each end of said claim, one on each side of and 300 feet from the center end monuments, or stakes, making the claim in the form of a parallelogram.



Jack Easter  
Agent for Bear  
Creek Mining Co.  
 Locator.

RECEIVED  
 B.L.M. AZ STATE OFFICE  
 OCT 3 10 00 AM '79  
 PHOENIX, ARIZONA

STATE OF ARIZONA, County of Graham ss.: Fee No. 3837 \$1.00

I hereby certify that the within instrument was filed and recorded at request of Bear Creek Mining Co.

9-11-57 2:45 P.M. in Docket 50 Page 145 and indexed in Mines.

Witness my hand and official seal the day and year aforesaid.

H. Lyle Grant  
County Recorder.

By H. Lyle Grant  
Deputy Recorder.

MAP FILED IN A MC 66892



SUPPLEMENTAL INFORMATION FORM

(B.L.M. ORGANIC ACT)

The name of this claim is JINKS NO. 25, which  
 is recorded in Docket 50 at page  
146 in the office of the Recorder  
 of GRAHAM County, Arizona.

The latest amendment of the aforesaid claim is the \_\_\_\_\_  
JINKS NO. 25 claim and recorded in \_\_\_\_\_  
Docket 51 at page 471.

The current owner is KENNECOTT COPPER CORPORATION, % MINE  
 ENGINEERING DEPARTMENT, whose address is Hayden, Arizona  
 85235.

This is a LODE claim which was  
 located on AUGUST 8 in the year  
 of 1957.

This claim is situated in \_\_\_\_\_ NW $\frac{1}{4}$ , NE $\frac{1}{4}$   
 of Section (s) 17, Township 6S,  
 Range 27E, G. & S. R. B. & M.

RECEIVED OFFICE  
 B.L.M. AZ STATE  
 OCT 3 10 00 AM '79  
 PHOENIX, ARIZONA

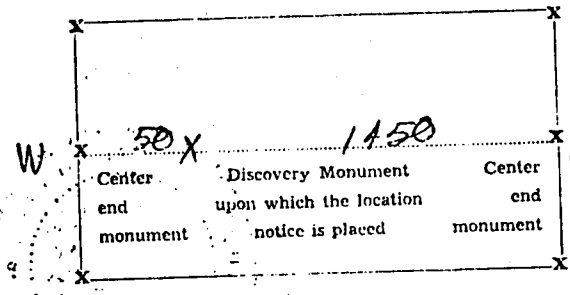
~~AMENDED~~ - DOCKET 51 PAGE 471

NOTICE OF LOCATION

NOTICE IS HEREBY GIVEN That the JINKS No. 25 Mining Claim was located by Jack Easter, a citizen of United States on this 8 day of November, 1957, for mining purposes. Said claim is 1500 feet in length along the vein or deposit of mineral-bearing rock in place and 300 feet in width on each side of the center of said vein or deposit, from end to end of said claim. The general course of this claim is N67°W and is situated in the Lone Star Mining District Graham County, Arizona, about 8 miles NE of Safford

(Write on above lines the distance and direction the claim is from some permanent and natural object, such as a mountain, peak, stream, etc.)

This claim runs from the discovery monument, or stake on which the notice is posted, 50 feet in a westerly direction to the west center end monument, or stake, and 1450 feet in a Easterly direction from the aforesaid monument, or stake, to the east center end monument or stake, and is also marked by two corner monuments, or stakes, at each end of said claim, one on each side of and 300 feet from the center end monuments, or stakes, making the claim in the form of a parallelogram.



Jack Easter  
Agent for Bear Creek  
Mining Co.  
Locator.

RECEIVED  
B.L.M. AZ STATE OFFICE  
OCT 3 10 00 AM '79  
PHOENIX, ARIZONA

STATE OF ARIZONA, County of Graham ss.: Fee No. 4896  
I hereby certify that the within instrument was filed and recorded at request of Bear Creek Mining Co.  
12-6-57 10:50 A.M. in Docket 51 Page 471 and indexed in Mines.  
Witness my hand and official seal the day and year aforesaid.  
H. Lyle Grant County Recorder By Ethel Sherman Deputy Recorder.



50 PAGE 146  
SECRET

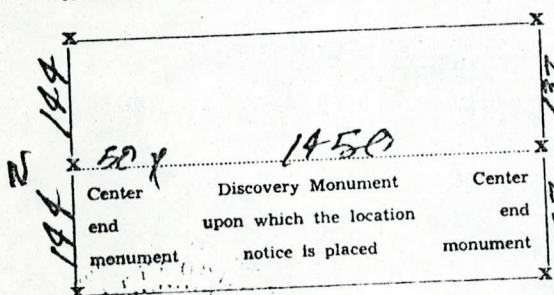
NOTICE OF LOCATION

NOTICE IS HEREBY GIVEN That the JINKS No. 25 Mining  
Claim was located by Jack Easter a citizen of U.S.A.  
on this 8 day of August, 1957, for mining purposes. Said claim  
is 1500 feet in length along the vein or deposit of mineral-bearing rock in place and 300 feet in width on each  
side of the center of said vein or deposit, from end to end of said claim. The general course of this claim is  
N 67° W  
and is situated in the Lone Star Mining District Graham  
County, Arizona, about

RE PLACED  
2 1/2 miles NE of Safford

JINKS BY  
(Write on above lines the distance and direction the claim is from some permanent and natural object, such as  
a mountain, peak, stream, etc.)

This claim runs from the discovery monument, or stake on which the notice is posted, 50  
feet in a westerly direction to the August center  
end monument, or stake, and 1450 feet in an easterly direction from  
the aforesaid monument, or stake, to the east center end monument  
or stake, and is also marked by two corner monuments, or stakes, at each end of said claim, one on each side  
of and 300 feet from the center end monuments, or stakes, making the claim in the form of a parallelogram.



Jack Easter  
Agent for Bear  
Creek Mining Co.  
Locator

RECEIVED  
B.L.M. AZ STATE OFFICE  
OCT 3 10 00 AM '79  
P. M. ARIZONA

STATE OF ARIZONA, County of Graham ss.: Fee No. 3836 \$1.00  
I hereby certify that the within instrument was filed and recorded at request of Bear Creek Mining Co.

9-11-57 2:45 P.M. in Docket 50 Page 146 and indexed in Mines.

Witness my hand and official seal the day and year aforesaid.

H. Lyle Grant County Recorder. By H. Lyle Grant Deputy Recorder.

MAP FILED IN A MC 66892

SUPPLEMENTAL INFORMATION FORM

(B.L.M. ORGANIC ACT)

The name of this claim is JINKS NO. 26, which  
 is recorded in Docket 50 at page  
147 in the office of the Recorder  
 of GRAHAM County, Arizona.

The latest amendment of the aforesaid claim is the \_\_\_\_\_  
 \_\_\_\_\_ claim and recorded in \_\_\_\_\_  
 \_\_\_\_\_ at page \_\_\_\_\_.

The current owner is KENNECOTT COPPER CORPORATION, % MINE  
 ENGINEERING DEPARTMENT, whose address is Hayden, Arizona  
 85235.

This is a LODE claim which was  
 located on AUGUST 8 in the year  
 of 1957.

This claim is situated in NE $\frac{1}{4}$ , SE $\frac{1}{4}$   
 of Section (s) 17, Township 6S,  
 Range 27E, G. & S. R. B. & M.

RECEIVED  
 B.L.M. AZ STATE OFFICE  
 PHOENIX, ARIZONA  
 OCT 3 10 00 AM '79

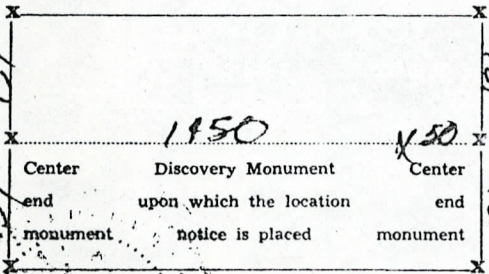


NOTICE OF LOCATION

NOTICE IS HEREBY GIVEN That the JINKS No. 26 Mining  
 Claim was located by Jack Easter a citizen of U.S.A.  
 on this 8 day of August, 1957, for mining purposes. Said claim  
 is 1500 feet in length along the vein or deposit of mineral-bearing rock in place and 300 feet in width on each  
 side of the center of said vein or deposit, from end to end of said claim. The general course of this claim is  
N 67° W  
 and is situated in the Long Star Mining District Graham  
County, Arizona, about  
6 miles NE of Safford

(Write on above lines the distance and direction the claim is from some permanent and natural object, such as a mountain, peak, stream, etc.)

This claim runs from the discovery monument, or stake on which the notice is posted, 50  
 feet in an easterly direction to the east center  
 end monument, or stake, and 1950 feet in a westerly  
 direction from the aforesaid monument, or stake, to the west center end monument  
 or stake, and is also marked by two corner monuments, or stakes, at each end of said claim, one on each side  
 of and 300 feet from the center end monuments, or stakes, making the claim in the form of a parallelogram.



*Jack Easter agent  
 for Bear Creek  
 Mining Co.*

RECEIVED OFFICE  
 B.L.M. AZ STATE  
 OCT 3 10 00 AM '79  
 P. M. ARIZONA

STATE OF ARIZONA, County of Graham ss.: Fee No. 3839 \$1.00

I hereby certify that the within instrument was filed and recorded at request of Bear Creek Mining Co.  
9-11-57 2:45 P.M. in Docket 50 Page 147 and indexed in Mines.

Witness my hand and official seal the day and year aforesaid.

H. Lyle Grant  
 County Recorder.

By H. Lyle Grant  
 Deputy Recorder.

MAP FILED IN A MC 66892

SUPPLEMENTAL INFORMATION FORM

(B.L.M. ORGANIC ACT)

The name of this claim is JINKS NO. 27, which  
 is recorded in Docket 50 at page  
148 in the office of the Recorder  
 of GRAHAM County, Arizona.

The latest amendment of the aforesaid claim is the \_\_\_\_\_  
JINKS NO. 27 claim and recorded in \_\_\_\_\_  
Docket 83 at page 126.

The current owner is KENNECOTT COPPER CORPORATION, % MINE  
 ENGINEERING DEPARTMENT, whose address is Hayden, Arizona  
 85235.

This is a LODE claim which was  
 located on AUGUST 8 in the year  
 of 1957.

This claim is situated in \_\_\_\_\_ SW<sup>1</sup> - SE<sup>1</sup>  
 of Section (s) 17 & 16, Township 6S,  
 Range 27E, G. & S. R. B. & M.

RECEIVED  
 B.L.M. AZ STATE OFFICE  
 PHOENIX, ARIZONA  
 OCT 3 10 00 AM '79



AMENDED LOCATION NOTICE

A MC 67902

Know All Men By These Presents:

That the Kennecott Copper Corporation, the undersigned, has this 29th day of March, 1962, amended, located, and claimed, and by these presents does amend, locate, and claim, by right of the original discovery and this additional and amended location certificate on the JINKS No. 27 lode,

vein, ledge, or deposit, along with vein thereof, with all its dips, angles, and variations. The length of this claim is 1200 feet, and the Corporation's claims 1150 feet, in an easterly direction, and 50 feet in a westerly direction from the center of the discovery monument at which this notice is posted, lengthwise of the claim, together with 300 feet in width of the surface grounds, on each side of the center of said claim. The general course of the lode deposit and premises is from the east to the west.

The claim is situated and located in the Lone Star Mining District, in Graham County, State of Arizona, about 9 miles in a northeasterly direction from Safford, Arizona

The surface boundaries of the claim are marked upon the ground as follows: Beginning at corner No. 1, marked by a monument of stones, thence easterly 1200 feet to corner No. 2, marked by a monument of stones, thence southerly 600 feet to corner No. 3, marked by a monument of stones, thence westerly 1500 feet to corner No. 4, marked by a monument of stones, thence northerly 600 feet to corner No. 1, the place of beginning.

All done under the provisions of Chapter Six, of Title XXXII, of the Revised Statutes of the United States of an Act of the General Assembly of Arizona, entitled "An Act to Codify and Revise the Laws of the Territory of Arizona," approved March 16th, 1901.

This is an Amended Location Notice of the JINKS No. 27 Mining Claim, located by Jack Easter, Agent for Bear Creek Mining Co., on the 8th day of August, 1962, and recorded in book 50 of Records of Mines, at page 148, in the office of the County Recorder of the aforesaid County of Graham to which reference is hereby made, the date of said recording being September 11, 1957.

Dated and posted on the ground this 29th day of March, 1962, Kennecott Copper Corp. by Sam K. Smyth

STATE OF ARIZONA, County of Graham, ss: Fee No. 1870 I hereby certify that the within instrument was filed and recorded at request of Kennecott Copper Corp. 5-23-62 3:00 P.M. in Docket 83 Page 126 and indexed in Mines. Witness my hand and official seal the day and year aforesaid. H. H. H. County Recorder. Ethel Sherman Deputy Recorder.

RECEIVED B.L.M. AZ STATE OFFICE OCT 3 10 09 AM '79 PHOENIX, ARIZONA

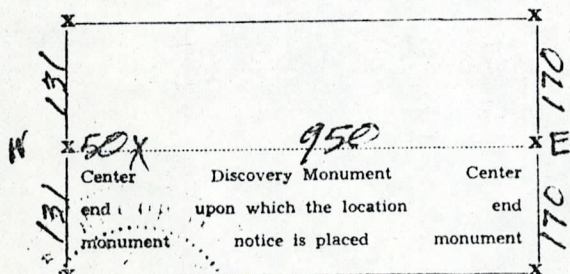
DECKET 50 PAGE 148

NOTICE OF LOCATION

NOTICE IS HEREBY GIVEN That the JINKS No. 27 Mining  
 Claim was located by Jack Easter a citizen of U.S.A.  
 on this 8 day of August, 1957, for mining purposes. Said claim  
 is 1500 feet in length along the vein or deposit of mineral-bearing rock in place and 300 feet in width on each  
 side of the center of said vein or deposit, from end to end of said claim. The general course of this claim is  
N 67° W  
 and is situated in the Loire Star Mining District Graham  
 County, Arizona, about  
6 miles NE of Safford

(Write on above lines the distance and direction the claim is from some permanent and natural object, such as a mountain, peak, stream, etc.)

This claim runs from the discovery monument, or stake on which the notice is posted, 50  
 feet in a westerly direction to the west center  
 end monument, or stake, and 950 feet in an easterly  
 direction from the aforesaid monument, or stake, to the east center end monument  
 or stake, and is also marked by two corner monuments, or stakes, at each end of said claim, one on each side  
 of and 300 feet from the center end monuments, or stakes, making the claim in the form of a parallelogram.



STATE OF ARIZONA, County of Graham ss.: Fee No. 3840 \$1.00

I hereby certify that the within instrument was filed and recorded at request of Bear Creek Mining Co.

9-11-57 2:45 P.M. in Docket 50 Page 148 and indexed in Mines.

Witness my hand and official seal the day and year aforesaid.

H. Lyle Grant  
County Recorder.

By [Signature]  
Deputy Recorder.

MAP FILED IN A MC 66892

RECEIVED  
B.L.M. AZ STATE OFFICE  
OCT 3 10 00 AM '79  
PHOENIX, ARIZONA



67903  
Gp

ARIZONA  
AMENDED NOTICE OF LOCATION  
(Lode Claim)

Notice is hereby given that Phelps Dodge Corporation, whose mailing address in P. O. Box 187, Morenci, AZ 85540, by its undersigned agent, makes this amended location of the JUANITA A lode mining claim in the Lone Star Mining District, County of Graham, State of Arizona.

The general course of the claim is from North to South and said claim is locted within the SE Quarter(s) of Section 7, Township 6 South, Range 27 East, Gila and Salt River Meridian, Arizona.

This Notice is posted upon a location monument on the centerline of the claim, said monument being located approximately 2009.65 feet North and 1627.82 feet West from the SE corner of Section 7, Township 6 South, Range 27 East, G&SRM, Arizona. This claim is 1500 feet in length, running 5 feet in a Northerly direction and 1495 feet in a Southerly direction from said location monument and 600 feet in width (300 feet on either side of the centerline of the claim), forming a claim in the shape of a parallelogram.

Starting at the location monument, thence N10°48'00"W 5.00 feet to the North center end of the claim, thence N79°10'12"E 298.00 feet to the NE corner, thence S10°48'00"E 1500.00 feet, to the SE corner, thence S79°10'12"W 298.00 feet to the South center end, thence S79°10'12"W 298.41 feet to to the SW corner, thence N10°48'00"W 1500.00 feet to the NW corner, thence N79°10'12"E 298.41 feet to the North center end.

The location monument is in Section 7, Township 6 South, Range 27 East, G&SRM, Graham County, Arizona.

The undersigned claims the ground as depicted on the attached map or sketch.


This claim has been monumented in accordance with State and Federal law.

The original location notice and earlier amended location notice(s), if any, are recorded in the Official Records of Graham County, Arizona, and are filed with the Bureau of Land Management Department of Interior, as follows:

Name of Claim	Date	Recorded Doc	Page	BLM Serial Number
JUANITA	5/24/1956	40	334	AMC 67903

This amended location is made for the purposes of adjusting the boundaries of said claim and correcting any defects which may exist in the original location or the record thereof, hereby waiving no rights acquired under and by virtue of said original location.

Amended, dated and posed on the ground this 18th day of JULY, 1988. Time: 1:25 P.M.



PHELPS DODGE CORPORATION

Owner

By

Ray E. Thersin  
Agent

Jordan R. Salmer  
Witness

RECEIVED  
B.L.M. AZ STATE OFFICE  
OCT 18 1988  
7:45 A.M.  
PHOENIX, ARIZONA

STATE OF ARIZONA, County of Graham, ss Fee \$ 9.00 No. 4088

I hereby certify that the within instrument was filed and recorded at request of Phelps Dodge 10-11-88 11:15 AM

In Docket No. 410 Page 333-4 and indexed in Mining

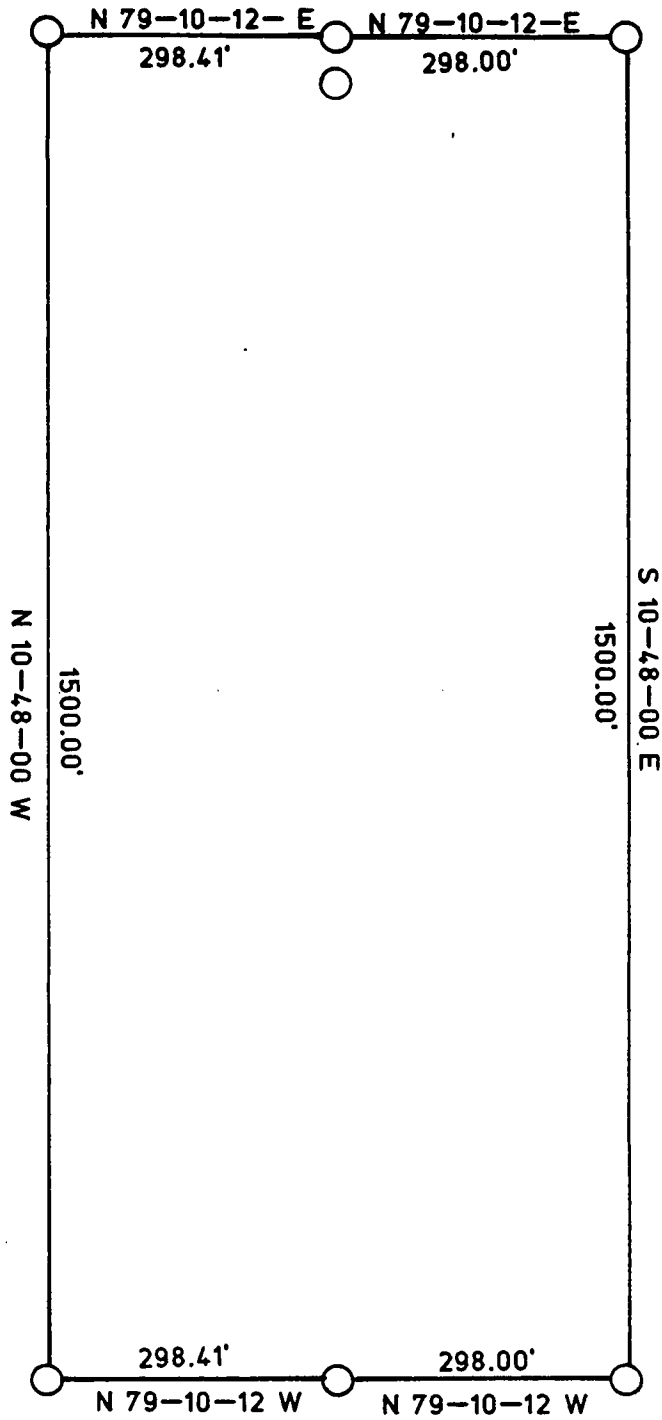
Witness my hand and official seal the day and year aforesaid.

SHIRLEY ANGLE  
COUNTY RECORDER BY Shirley Angle Deputy

410 PAGE 333

ENTERED IN COMPUTER  
10-18-88 Gp





LOCATION MONUMENT LOCATED APPROXIMATELY 2009.65 FEET NORTH AND 1627.82 FEET WEST FROM THE SE CORNER OF SEC. 7, T 6 S, R 26 E, G&SRM, GRAHAM COUNTY, ARIZONA.

THE LOCATION MONUMENT, CENTER END MONUMENTS AND CORNER MONUMENTS ARE MARKED 2"X2"X5' WOODEN POSTS.

TITLE JUANITA - A  
LODE CLAIM  
AMENDED NOTICE OF LOCATION

**PHELPS DODGE CORPORATION**  
**ENGINEERING AND GEOLOGICAL**  
**SERVICES**  
 MORENCI BRANCH Date \_\_\_\_\_

Drawn by \_\_\_\_\_  
 Scale NONE  
 No. \_\_\_\_\_

RECEIVED  
 B.L.M. AZ STATE OFFICE

OCT 13 1988

7:45 A.M.  
 PHOENIX, ARIZONA



SUPPLEMENTAL INFORMATION FORM

(B.L.M. ORGANIC ACT)

The name of this claim is JUANITA, which  
 is recorded in Docket 40 at page  
334 in the office of the Recorder  
 of GRAHAM County, Arizona.

The latest amendment of the aforesaid claim is the \_\_\_\_\_  
 \_\_\_\_\_ claim and recorded in \_\_\_\_\_  
 \_\_\_\_\_ at page \_\_\_\_\_.

The current owner is KENNECOTT COPPER CORPORATION, % MINE  
 ENGINEERING DEPARTMENT, whose address is Hayden, Arizona  
 85235.

This is a LODE claim which was  
 located on MAY 1 in the year  
 of 1956.

This claim is situated in SE $\frac{1}{4}$   
 of Section (s) 7, Township 6S,  
 Range 27E, G. & S. R. B. & M.

RECEIVED  
 B.L.M. AZ STATE OFFICE  
 PHOENIX, ARIZONA  
 OCT 3 10 00 AM '79

# Notice Of Mining Location

## LODE CLAIM

TO ALL WHOM IT MAY CONCERN:

This Mining Claim, the name of which is the JUANITA  
Mining Claim, situate on lands belonging to the United States of America, and in which there are valuable mineral  
deposits, was entered upon and located for the purpose of exploration and purchase by R. F. Robinson  
A CITIZEN OF USA

(Locator must insert either "a citizen of the United States," or "who has declared his intention to become a  
citizen of the United States")  
the undersigned, on the 1<sup>st</sup> day of May, 1956  
The length of this claim is 1500 feet  
and 1 claim 1490 feet  
in a SE direction and 10  
feet in a NW direction from  
the center of the discovery shaft, at which this notice is posted, lengthwise of the claim, together with 300  
feet in width on the surface grounds, on each side of the  
center of said claim. The general course of the lode deposit and premises is from the NW  
to the SE

The claim is situated and located in the LOUIS STAR Mining District, in  
Graham County, in the State of Arizona, about 10 miles  
in a EAST direction from Safford ARIZONA

The surface boundaries of the claim are marked upon the ground as follows: Beginning at NW  
Center line

at a point in a NW direction 10 feet from  
the discovery shaft (at which this notice is posted), being in the center of the NW  
end line of said claim; thence 300 feet to a POST  
being the NE corner of said claim; thence  
1500 feet to POST being at the  
SE corner of said claim; thence 300 feet  
to a POST at the center of the SE end of said claim;  
thence 300 feet to a POST being at the  
SW corner of said claim; thence 1500 feet  
to a POST at the NW corner of said claim;  
thence 300 feet to the place of beginning.

Dated and posted on the grounds this 1<sup>st</sup> day of May, 1956

R. F. Robinson

A. T. Stone

STATE OF ARIZONA, County of GRAHAM ss.: Fee No. 2568

I hereby certify that the within instrument was filed and recorded at request of R. F. Robinson  
5/24/56 11:00 A.M. in Docket 40 Page 334 and indexed in Mines.

Witness my hand and official seal the day and year aforesaid.  
H. Lyle Grant By Ethel Sherman  
County Recorder. Deputy Recorder.

MAP FILED IN A MC 66892

RECEIVED  
BLM, AZ STATE OFFICE  
OCT 3 10 00 AM '79  
PHOENIX, ARIZONA



SUPPLEMENTAL INFORMATION FORM

(B.L.M. ORGANIC ACT)

The name of this claim is ROUND RIDGE NO. 1, which  
 is recorded in Docket 40 at page  
382 in the office of the Recorder  
 of GRAHAM County, Arizona.

The latest amendment of the aforesaid claim is the \_\_\_\_\_  
 \_\_\_\_\_ claim and recorded in \_\_\_\_\_  
 \_\_\_\_\_ at page \_\_\_\_\_.

The current owner is KENNECOTT COPPER CORPORATION, % MINE  
 ENGINEERING DEPARTMENT, whose address is Hayden, Arizona  
 85235.

This is a LODE claim which was  
 located on MARCH 5 in the year  
 of 1956.

This claim is situated in \_\_\_\_\_ SW $\frac{1}{4}$  - NW $\frac{1}{4}$  , NE $\frac{1}{4}$   
 of Section (s) 7 & 18, Township 6S,  
 Range 27E, G. & S. R. B. & M.

RECEIVED  
 B.L.M. AZ STATE OFFICE  
 OCT 3 10 00 AM '79  
 PHOENIX, ARIZONA



# Notice Of Mining Location

## LODE CLAIM

TO ALL WHOM IT MAY CONCERN:

This Mining Claim, the name of which is the ROUND RIDGE NO. 1  
Mining Claim, situate on lands belonging to the United States of America, and in which there are valuable mineral  
deposits, was entered upon and located for the purpose of exploration and purchase by  
KEITH MARTIN, A CITIZEN OF THE UNITED STATES

(Locator must insert either "a citizen of the United States," or "who has declared his intention to become a  
citizen of the United States")

the undersigned, on the FIFTH day of MARCH, 19 56

The length of this claim is 1500 feet  
and I claim 1400 feet

in a SE direction and

10 feet in a NW direction from

the center of the discovery shaft, at which this notice is posted, lengthwise of the claim, together with

300 feet in width on the surface grounds, on each side of the

center of said claim. The general course of the lode deposit and premises is from the NW

to the SE

The claim is situated and located in the LONE STAR Mining District, in

GRAHAM County, in the State of Arizona, about 2 miles

in a S direction from

(N END LINE JOINS S END LINE OF FLAT BOGS NO. 1  
(SW SIDELINE " NE SIDELINE OF ROUND RIDGE NO. 2)

The surface boundaries of the claim are marked upon the ground as follows: Beginning at

at a point in a NW direction 10 feet from

the discovery shaft (at which this notice is posted), being in the center of the N

end line of said claim; thence NE 300 feet to a POINT

, being the NE corner of said claim; thence

SE 1500 feet to a POINT being at the

SE corner of said claim; thence SW 300 feet

to a POINT at the center of the S end of said claim;

thence SW 300 feet to a POINT being at the

SW corner of said claim; thence NW 1500 feet

to a POINT at the NW corner of said claim;

thence NE 300 feet to the place of beginning.

Dated and posted on the grounds this FIFTH day of MARCH, 19 56

Keith Martin  
John E. Cunningham, atty in law

STATE OF ARIZONA, County of GRAHAM ss.: Fee No. 2616

I hereby certify that the within instrument was filed and recorded at request of R. E. Robinson

5/24/56 11:00 A.M. in Docket 40 Page 382 and indexed in Mines.

Witness my hand and official seal the day and year aforesaid.

H. Lyle Grant By W. H. [Signature]

County Recorder. Deputy Recorder.

MAP FILED IN A MC 66892



RECEIVED  
B.L.M. AZ STATE OFFICE  
OCT 3 10 00 AM '79  
PHOENIX, ARIZONA



SUPPLEMENTAL INFORMATION FORM

(B.L.M. ORGANIC ACT)

The name of this claim is ROUND RIDGE NO. 2, which  
 is recorded in Docket 40 at page  
383 in the office of the Recorder  
 of GRAHAM County, Arizona.

The latest amendment of the aforesaid claim is the \_\_\_\_\_  
 \_\_\_\_\_ claim and recorded in \_\_\_\_\_  
 \_\_\_\_\_ at page \_\_\_\_\_.

The current owner is KENNECOTT COPPER CORPORATION, % MINE  
 ENGINEERING DEPARTMENT, whose address is Hayden, Arizona  
 85235.

This is a LODE claim which was  
 located on MARCH 5 in the year  
 of 1956.

This claim is situated in SW $\frac{1}{4}$  & NW $\frac{1}{4}$   
 of Section (s) 7 & 18, Township 6S,  
 Range 27E, G. & S. R. B. & M.

RECEIVED OFFICE  
 B.L.M. AZ STATE  
 OCT 3 10 00 AM '79  
 PHOENIX, ARIZONA







SUPPLEMENTAL INFORMATION FORM

(B.L.M. ORGANIC ACT)

The name of this claim is ROUND RIDGE NO. 3, which  
 is recorded in Docket 40 at page  
384 in the office of the Recorder  
 of GRAHAM County, Arizona.

The latest amendment of the aforesaid claim is the \_\_\_\_\_  
 \_\_\_\_\_ claim and recorded in \_\_\_\_\_  
 \_\_\_\_\_ at page \_\_\_\_\_.

The current owner is KENNECOTT COPPER CORPORATION, % MINE  
 ENGINEERING DEPARTMENT, whose address is Hayden, Arizona  
 85235.

This is a LODE claim which was  
 located on MARCH 5 in the year  
 of 1956.

This claim is situated in SW $\frac{1}{4}$  & NW $\frac{1}{4}$   
 of Section (s) 7 & 18, Township 6S,  
 Range 27E, G. & S. R. B. & M.

RECEIVED OFFICE  
 B.L.M. AZ STATE  
 OCT 3 10 00 AM '79  
 PHOENIX, ARIZONA



